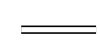




# Quasqueton









10 - 6282

Roads Current as of January 1, 2020  
Bridges Current as of July 27, 2020






## BRIDGES

-  Bridges
-  FHWA Number
-  Bridge ID




## SURFACE TYPE

-  Portland Cement Concrete
-  Asphalt
-  Bituminous
-  Gravel
-  Brick
-  Combination
-  Earth
-  Unknown






## SURFACE WIDTH

-  Less than or equal to 21 feet
-  22 to 23 feet
-  24 to 25 feet
-  26 to 31 feet
-  Greater than or equal to 32 feet






## SHOULDER WIDTH

-  Less than or equal to 2 feet
-  3 to 4 feet
-  Greater than or equal to 5 feet



## MEDIAN TYPE

-  Hard Surface without barrier
-  Grass Surface without barrier
-  Hard surface with barrier
-  Grass surface with barrier
-  Barrier

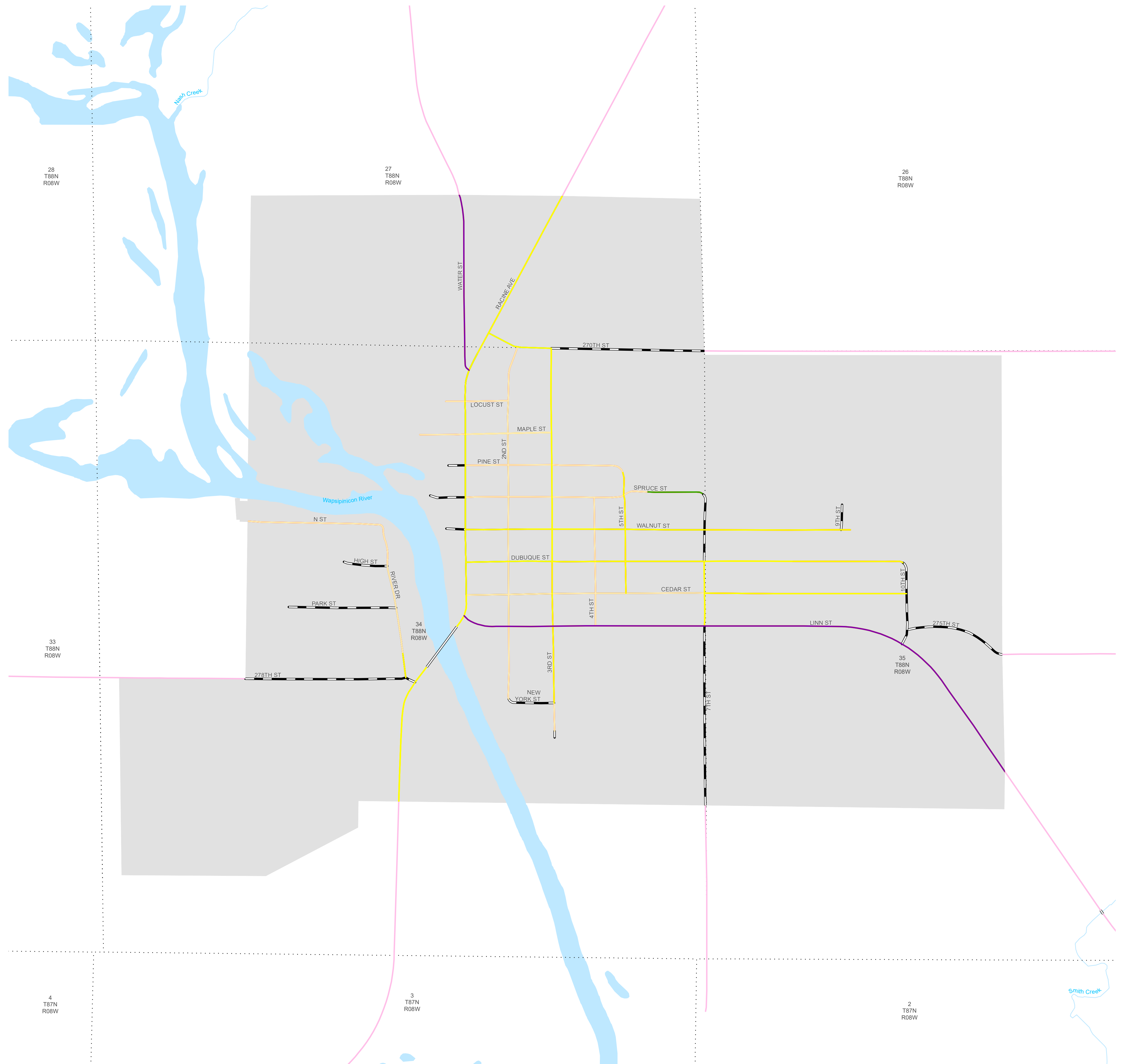
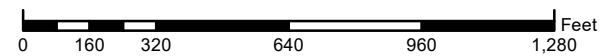
## MEDIAN WIDTH

-  Less than or equal to 6 feet
-  7 to 9 feet
-  10 to 15 feet
-  16 to 24 feet
-  Greater than or equal to 25 feet

## CURBS

-  Right shoulder has curbs
-  Left shoulder has curbs

Incomplete Road Data



28  
T88N  
R08W

27  
T88N  
R08W

26  
T88N  
R08W

33  
T88N  
R08W

34  
T88N  
R08W

35  
T88N  
R08W

4  
T87N  
R08W

3  
T87N  
R08W

2  
T87N  
R08W

Nash Creek

Wapsipicon River

Smith Creek

WATER ST

PACIFIC AVE

270TH ST

LOCUST ST

MAPLE ST

PINE ST

2ND ST

SPRUCE ST

5TH ST

WALNUT ST

DUBUQUE ST

4TH ST

CEDAR ST

PARK ST

N ST

HIGH ST

RIVER DR

NEW YORK ST

3RD ST

7TH ST

LINN ST

275TH ST

10TH ST

9TH ST