

27  
T81N  
R13W

26  
T81N  
R13W

350TH AVE

HARTWICK RD

2ND ST

VINE ST

STATE ST

MAIN ST

34  
T81N  
R13W

PEARL ST

JAY ST

1ST ST

OAK ST

35  
T81N  
R13W


# Hartwick

79 - 3310









Roads Current as of January 1, 2021  
Bridges Current as of August 23, 2021

## BRIDGES






 FHWA Number

 Bridge ID




## SURFACE TYPE

-  Portland Cement Concrete
-  Asphalt
-  Bituminous
-  Gravel
-  Brick
-  Combination
-  Earth
-  Unknown






## SURFACE WIDTH

-  Less than or equal to 21 feet
-  22 to 23 feet
-  24 to 25 feet
-  26 to 31 feet
-  Greater than or equal to 32 feet






## SHOULDER WIDTH

-  Less than or equal to 2 feet
-  3 to 4 feet
-  Greater than or equal to 5 feet



## MEDIAN TYPE


-  Hard Surface without barrier
-  Grass Surface without barrier
-  Hard surface with barrier
-  Grass surface with barrier
-  Barrier

## MEDIAN WIDTH

-  Less than or equal to 6 feet
-  7 to 9 feet
-  10 to 15 feet
-  16 to 24 feet
-  Greater than or equal to 25 feet

## CURBS

-  Right shoulder has curbs
-  Left shoulder has curbs

 Incomplete Road Data

