


Thornburg

54 - 7640









Roads Current as of January 1, 2021
Bridges Current as of August 23, 2021

BRIDGES






 FHWA Number

 Bridge ID




SURFACE TYPE

-  Portland Cement Concrete
-  Asphalt
-  Bituminous
-  Gravel
-  Brick
-  Combination
-  Earth
-  Unknown






SURFACE WIDTH

-  Less than or equal to 21 feet
-  22 to 23 feet
-  24 to 25 feet
-  26 to 31 feet
-  Greater than or equal to 32 feet






SHOULDER WIDTH

-  Less than or equal to 2 feet
-  3 to 4 feet
-  Greater than or equal to 5 feet



MEDIAN TYPE

-  Hard Surface without barrier
-  Grass Surface without barrier
-  Hard surface with barrier
-  Grass surface with barrier
-  Barrier

MEDIAN WIDTH

-  Less than or equal to 6 feet
-  7 to 9 feet
-  10 to 15 feet
-  16 to 24 feet
-  Greater than or equal to 25 feet

CURBS

-  Right shoulder has curbs
-  Left shoulder has curbs

 Incomplete Road Data

0 65 130 260 390 520 Feet

22
T77N
R13W

23
T77N
R13W

27
T77N
R13W

26
T77N
R13W

22

SUMMIT ST

BROADWAY ST

VALLEY ST

SCHOOL ST

GLEN ST

PRAIRIE ST

PEARL ST

GARFIELD ST

MAPLE ST

CLARK ST

W ST