

T-87N

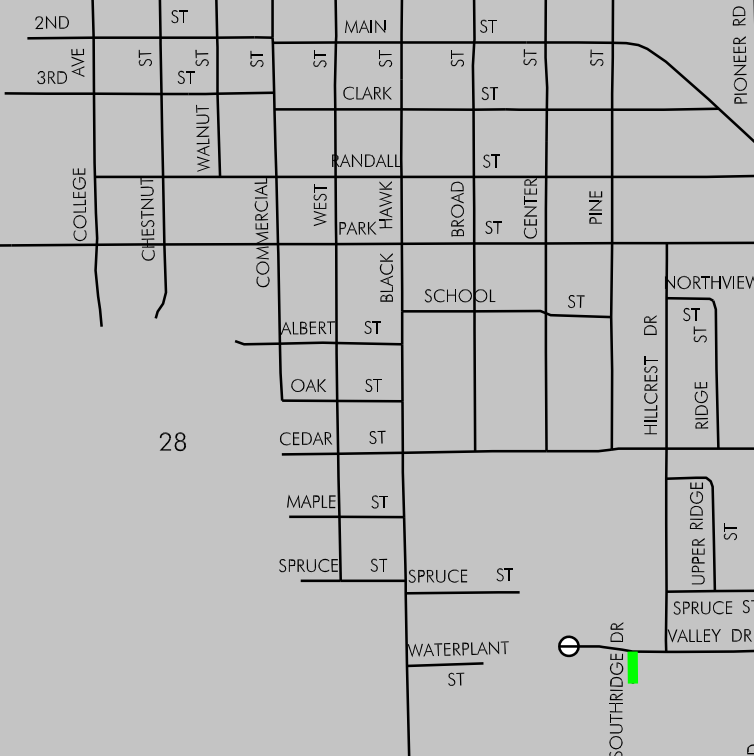
T65

175

175

V AVE

(REINBECK CORPORATE LIMITS)



28

27

(REINBECK CORPORATE LIMITS)

R-15W

D53


270TH ST

D53

33

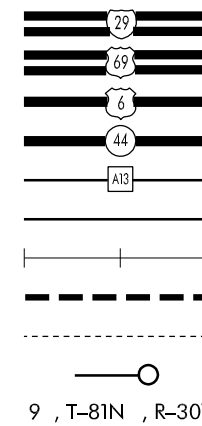
T65

34



LEGEND

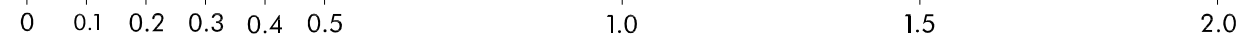
- INTERSTATE ROUTE
- FREEWAY OR EXPRESSWAY ROUTE
- U.S. NUMBERED ROUTE
- STATE NUMBERED ROUTE
- COUNTY NUMBERED ROUTE
- LOCAL ROAD OR CITY STREET
- RAILROAD
- CORPORATION LINE
- SECTION LINE
- CUL DE SAC
- SECTION, TOWNSHIP & RANGE NUMBERS



SCALE IN MILES



SCALE IN KILOMETERS



**HIGHWAY AND STREET MAP
OF
REINBECK
IOWA**

PREPARED BY

IOWA DEPARTMENT OF TRANSPORTATION
DIVISION OF PLANNING AND PROGRAMMING
OFFICE OF TRANSPORTATION DATA

PHONE (515) 239-1289

IN COOPERATION WITH

UNITED STATES DEPARTMENT OF TRANSPORTATION
FEDERAL HIGHWAY ADMINISTRATION

38-6397