


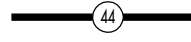
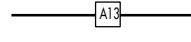

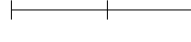



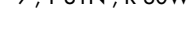
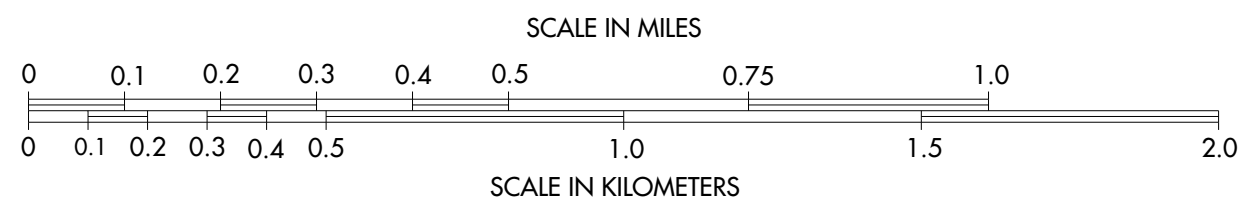


**LEGEND**

- INTERSTATE ROUTE 
- FREEWAY OR EXPRESSWAY ROUTE 
- U.S. NUMBERED ROUTE 
- STATE NUMBERED ROUTE 
- COUNTY NUMBERED ROUTE 
- LOCAL ROAD OR CITY STREET 
- RAILROAD 
- CORPORATION LINE 
- SECTION LINE 
- CUL DE SAC 
- SECTION, TOWNSHIP & RANGE NUMBERS 



HIGHWAY AND STREET MAP  
OF

**PETERSON  
IOWA**

PREPARED BY  
**IOWA DEPARTMENT OF TRANSPORTATION**  
 DIVISION OF PLANNING AND PROGRAMMING  
 OFFICE OF TRANSPORTATION DATA  
 PHONE (515) 239-1289  
 IN COOPERATION WITH  
**UNITED STATES DEPARTMENT OF TRANSPORTATION**  
 FEDERAL HIGHWAY ADMINISTRATION

21-5990