

R-41W

59


(SANBORN CORPORATE LIMITS)

26

25

18

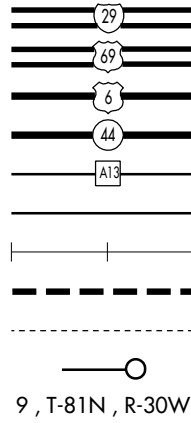
18 59



05-24-06

LEGEND

- INTERSTATE ROUTE
- FREEWAY OR EXPRESSWAY ROUTE
- U.S. NUMBERED ROUTE
- STATE NUMBERED ROUTE
- COUNTY NUMBERED ROUTE
- LOCAL ROAD OR CITY STREET
- RAILROAD
- CORPORATION LINE
- SECTION LINE
- CUL DE SAC
- SECTION, TOWNSHIP & RANGE NUMBERS




9, T-81N, R-30W

SCALE IN MILES



SCALE IN KILOMETERS



T-96N

330TH ST

3

2

1

HIGHWAY AND STREET MAP OF

SANBORN IOWA

PREPARED BY

IOWA DEPARTMENT OF TRANSPORTATION
DIVISION OF PLANNING AND PROGRAMMING
OFFICE OF TRANSPORTATION DATA

PHONE (515) 239-1289

IN COOPERATION WITH

UNITED STATES DEPARTMENT OF TRANSPORTATION
FEDERAL HIGHWAY ADMINISTRATION

71-6775