







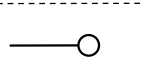
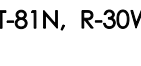


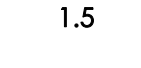




 TRANSPORTATION
 DIVISION

LEGEND

INTERSTATE ROUTE	
FREEWAY OR EXPRESSWAY ROUTE	
U.S. NUMBERED ROUTE	
BUSINESS ROUTE	
STATE NUMBERED ROUTE	
UNSIGNED ROUTE	
COUNTY NUMBERED ROUTE	
SECONDARY ROAD OR ADJOINING CITY STREET	
CITY STREET	
PARK, INSTITUTION, OR FEDERAL ROAD	
RAILROAD	
CORPORATION LINE	
SECTION LINE	
CUL-DE-SAC	
SECTION, TOWNSHIP & RANGE NUMBERS	9, T-81N, R-30W

SCALE IN MILES

 0 0.1 0.2 0.3 0.4 0.5 0.75 1.0
 SCALE IN KILOMETERS

 0 0.1 0.2 0.3 0.4 0.5 1.0 1.5 2.0

HIGHWAY AND STREET MAP
OF
CARLISLE
IOWA

PREPARED BY
 IOWA DEPARTMENT OF TRANSPORTATION
 PLANNING, PROGRAMMING, AND MODAL DIVISION
 OFFICE OF TRANSPORTATION DATA
 PHONE (515) 239-1289
 IN COOPERATION WITH
 UNITED STATES DEPARTMENT OF TRANSPORTATION
 FEDERAL HIGHWAY ADMINISTRATION

91-1105