


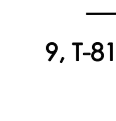







 1911-19

LEGEND

-  INTERSTATE ROUTE
-  FEDERAL OR EXPRESSWAY ROUTE
-  U.S. NUMBERED ROUTE
-  BUSINESS ROUTE
-  STATE NUMBERED ROUTE
-  UNIMPROVED ROUTE
-  COUNTY NUMBERED ROUTE
-  SECONDARY ROAD OR ADJOINING CITY STREET
-  CITY STREET
-  PARK, INSTITUTION, OR FEDERAL ROAD
- PARKING
- CORPORATION LINE
- SECTION LINE
- COLLEGIATE
- SECTION, TOWNSHIP & RANGE NUMBERS
- 9.5 MIN. R.O.W.

SCALE IN MILES
 0 0.1 0.2 0.3 0.4 0.5 1.0 1.5 2.0
 SCALE IN KILOMETERS
 0 0.1 0.2 0.3 0.4 0.5 1.0 1.5 2.0

**HIGHWAY AND STREET MAP
OF
WATERLOO
IOWA**

PREPARED BY
 IOWA DEPARTMENT OF TRANSPORTATION
 PLANNING, PROGRAMMING, AND MODAL DIVISION
 OFFICE OF TRANSPORTATION DATA
 PHONE (515) 281-1287
 IN COOPERATION WITH
 UNITED STATES DEPARTMENT OF TRANSPORTATION
 FEDERAL HIGHWAY ADMINISTRATION