

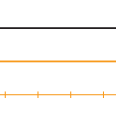
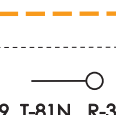









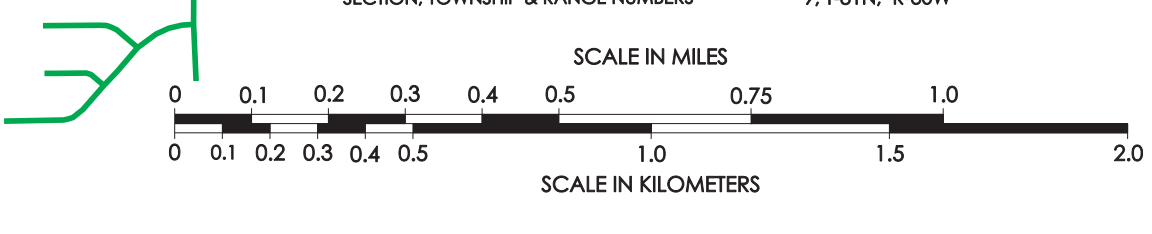
  
**LEGEND**

-  INTERSTATE HIGHWAY
-  FEDERAL AID HIGHWAY
-  STATE MAINTAINED ROAD
-  COUNTY MAINTAINED ROAD
-  CITY STREET
-  SECONDARY ROAD OR ADJACENT CITY STREET
-  RAILROAD
-  FUEL, PETROLEUM, OR REFINERY ROAD
-  AIRPORT
-  CONSTRUCTION
-  SECTION LINE
-  SECTION CORNER
-  SECTION CORNER & RANGE NUMBER

  
 SCALE IN MILES  
 0 0.1 0.2 0.3 0.4 0.5 0.6 0.7 0.8 0.9 1.0  
 0 0.1 0.2 0.3 0.4 0.5 0.6 0.7 0.8 0.9 1.0  
 SCALE IN KILOMETERS

**HIGHWAY AND STREET MAP  
 OF  
 CEDAR RAPIDS  
 IOWA**

PREPARED BY  
 IOWA DEPARTMENT OF TRANSPORTATION  
 PLANNING, PROGRAMMING, AND MODAL DIVISION  
 OFFICE OF TRANSPORTATION DATA  
 PROJECT 02-09-001  
 AUGUST 2002  
 UNITED STATES DEPARTMENT OF TRANSPORTATION  
 FEDERAL HIGHWAY ADMINISTRATION