


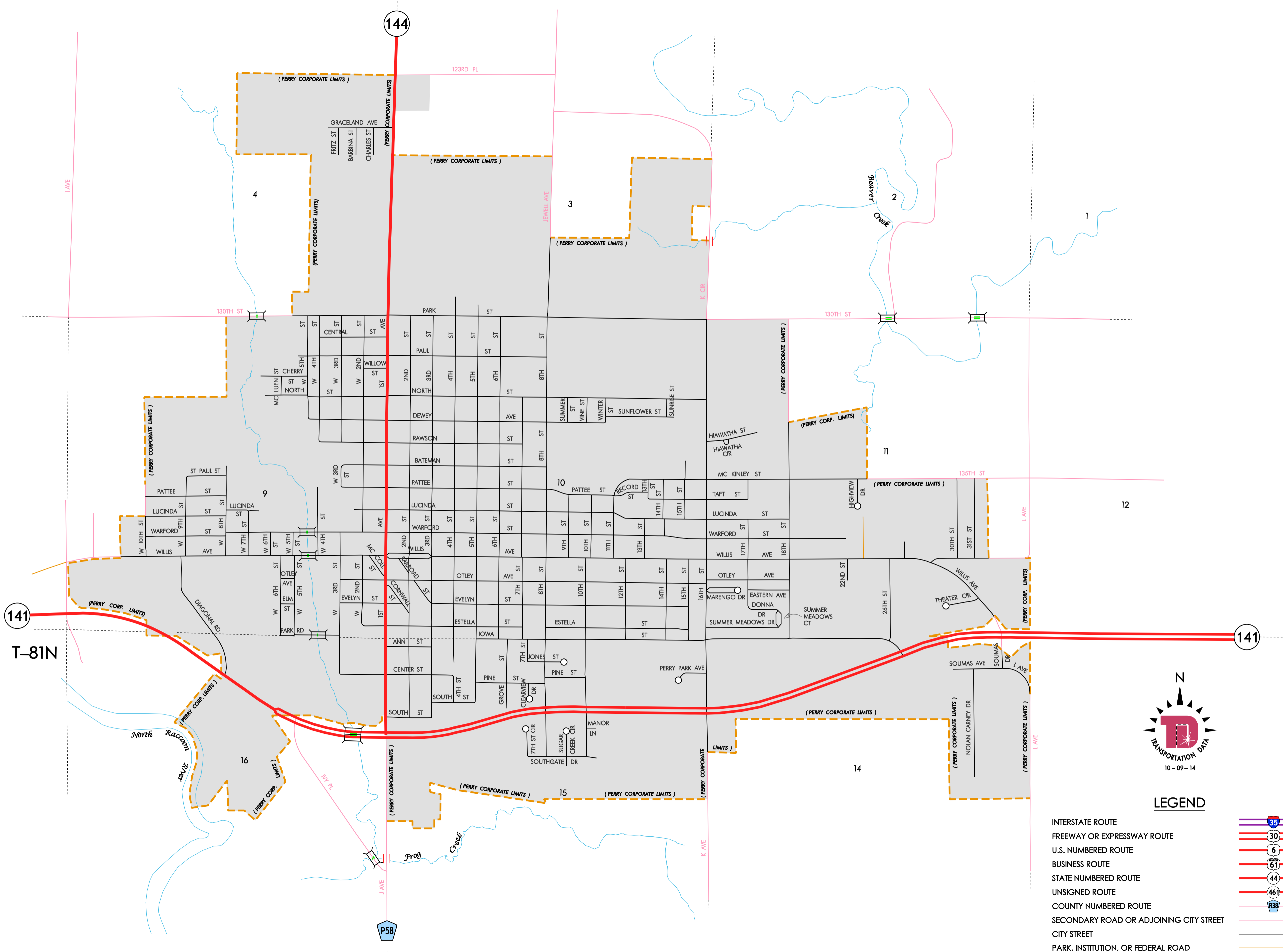
R-28W

144

141

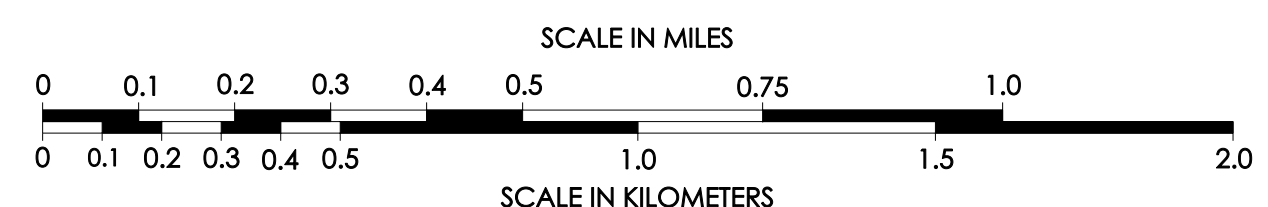
T-81N

141



**LEGEND**

- INTERSTATE ROUTE
- FREEWAY OR EXPRESSWAY ROUTE
- U.S. NUMBERED ROUTE
- BUSINESS ROUTE
- STATE NUMBERED ROUTE
- UNSIGNERD ROUTE
- COUNTY NUMBERED ROUTE
- SECONDARY ROAD OR ADJOINING CITY STREET
- CITY STREET
- PARK, INSTITUTION, OR FEDERAL ROAD
- RAILROAD
- CORPORATION LINE
- SECTION LINE
- CUL-DE-SAC
- SECTION, TOWNSHIP & RANGE NUMBERS



**HIGHWAY AND STREET MAP OF**

**PERRY IOWA**

PREPARED BY  
 IOWA DEPARTMENT OF TRANSPORTATION  
 PLANNING, PROGRAMMING, AND MODAL DIVISION  
 OFFICE OF TRANSPORTATION DATA  
 PHONE (515) 239-1289  
 IN COOPERATION WITH  
 UNITED STATES DEPARTMENT OF TRANSPORTATION  
 FEDERAL HIGHWAY ADMINISTRATION

25-5970