

R-42W

33

34



(TABOR CORPORATE LIMITS)

WALNUT ST

WAUBONSIE AVE

PLEASANT ST

(TABOR CORPORATE LIMITS)

T-71N

T-70N



WOODLAND ST

ST

ST

ST

ELM ST


ST

(TABOR CORPORATE LIMITS)

MILLS COUNTY
FREMONT COUNTY

NEW ST

ORANGE ST



06-26-15

LEGEND

- INTERSTATE ROUTE
- FREEWAY OR EXPRESSWAY ROUTE
- U.S. NUMBERED ROUTE
- BUSINESS ROUTE
- STATE NUMBERED ROUTE
- UNSIGNED ROUTE
- COUNTY NUMBERED ROUTE
- SECONDARY ROAD OR ADJOINING CITY STREET
- CITY STREET
- PARK, INSTITUTION, OR FEDERAL ROAD
- RAILROAD
- CORPORATION LINE
- SECTION LINE
- CUL-DE-SAC
- SECTION, TOWNSHIP & RANGE NUMBERS



(TABOR CORPORATE LIMITS)

4

WEST

PARK

CENTER

MAIN

LINDEN CT

EAST

VIEW ST

3

(TABOR CORPORATE LIMITS)

VINE ST

ST

LINDEN ST

SHERWOOD DR

DR

BLVD

SOUTH ST

ST

SHERMAN AVE

JACKSON

ST

ST

JEFFERSON ST

FRANKLIN ST

ST

MADISON AVE

BLVD

(TABOR CORPORATE LIMITS)

9

PLUM CRK RD

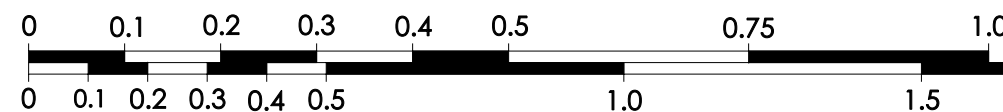
110 ST



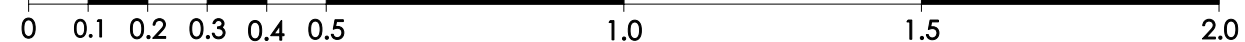
10

(TABOR CORPORATE LIMITS)

SCALE IN MILES



SCALE IN KILOMETERS



HIGHWAY AND STREET MAP OF

TABOR IOWA

PREPARED BY

IOWA DEPARTMENT OF TRANSPORTATION
PLANNING, PROGRAMMING, AND MODAL DIVISION
OFFICE OF SYSTEMS PLANNING

PHONE (515) 239-1664

IN COOPERATION WITH

UNITED STATES DEPARTMENT OF TRANSPORTATION
FEDERAL HIGHWAY ADMINISTRATION

65-7555