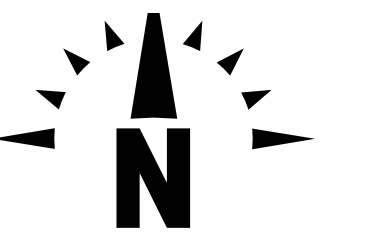


# RINGGOLD COUNTY IOWA

Prepared By

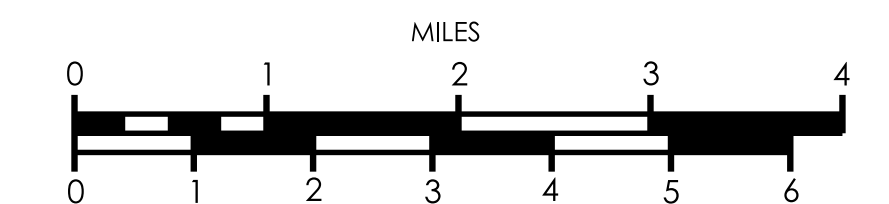
## IOWA DOT

SYSTEMS PLANNING BUREAU  
Phone: (515) 239-1664  
WWW.IOWADOT.GOV/MAPS



In Cooperation With  
**United States  
Department of Transportation**

**JANUARY 1, 2024**



Road Data as of 1 - 1 - 24  
Bridge Data as of 8 - 4 - 24

### LEGEND

- INTERSTATE HIGHWAY
- PRIMARY HIGHWAY-DIVIDED
- PRIMARY CEMENTWAY
- PORTLAND CEMENT CONCRETE ROAD
- ASPHALT ROAD
- BITUMINOUS ROAD
- GRAVEL ROAD
- BRICK ROAD
- COMBINATION ROAD
- EARTH ROAD
- UNKNOWN ROAD
- LEGAL NOT OPEN ROAD

- INTERSTATE HIGHWAY
- UNITED STATES HIGHWAY
- STATE HIGHWAY
- COUNTY HIGHWAY

- RAILROAD
- PIPELINE
- AIRPORT
- HYDROLOGY
- BRIDGE
- MAINTENANCE BRIDGE NO.
- STATE BOUNDARY
- COUNTY BOUNDARY
- CORPORATE BOUNDARY
- TOWNSHIP LINE
- SECTION LINE
- ROAD NAMES
- UNINCORPORATED PLACE

- STATE PARKS
- STATE INSTITUTIONS
- FEDERAL LAND

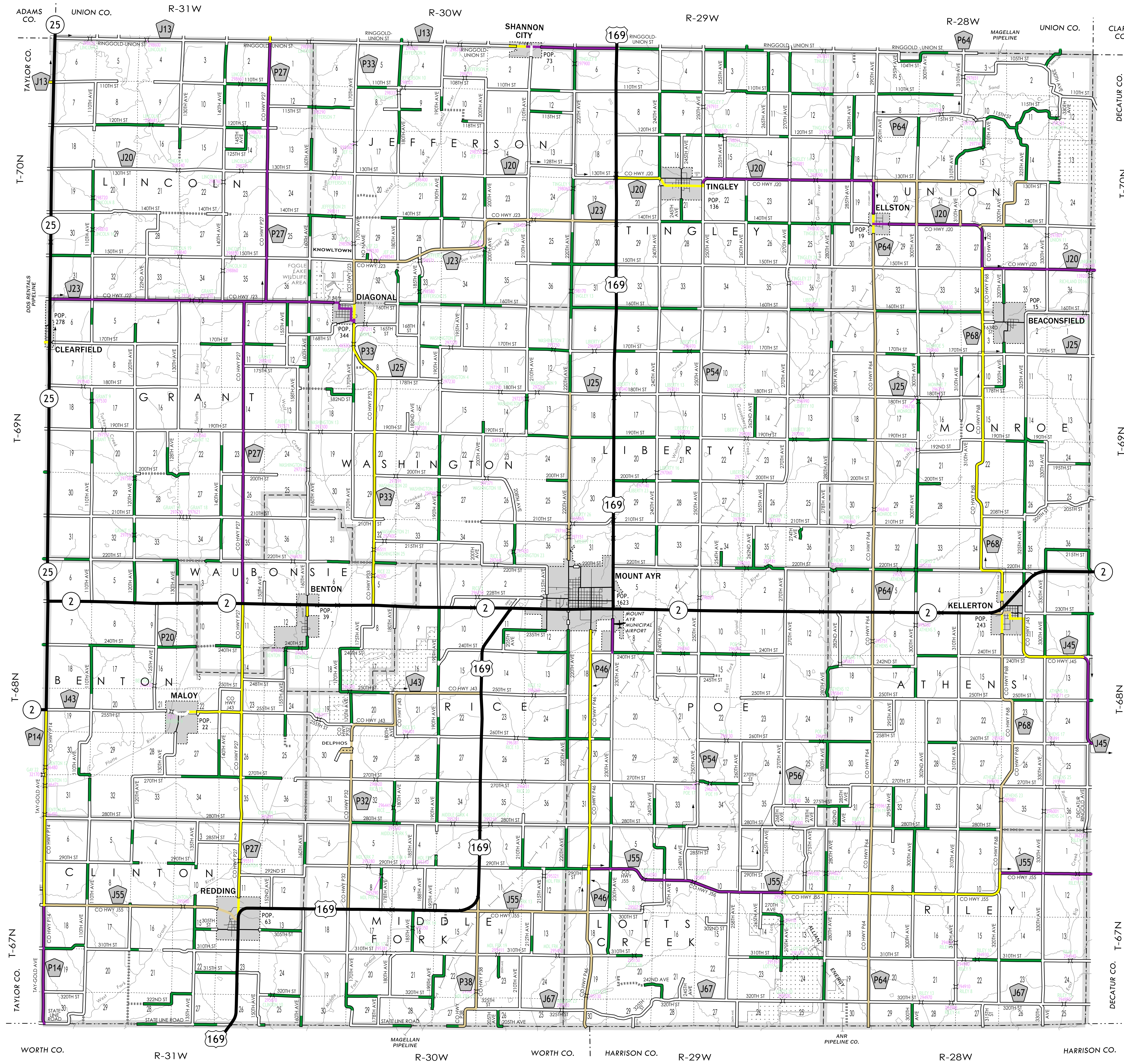
- #### SURFACE WIDTH
- LESS THAN OR EQUAL TO 21 FEET
  - 22 TO 23 FEET
  - 24 TO 25 FEET
  - 26 TO 31 FEET
  - GREATER THAN OR EQUAL TO 32 FEET

- #### SHOULDER WIDTH
- LESS THAN OR EQUAL TO 2 FEET
  - 3 TO 4 FEET
  - GREATER THAN OR EQUAL TO 5 FEET

- #### MEDIAN TYPE
- HARD SURFACE WITHOUT BARRIER
  - GRASS SURFACE WITHOUT BARRIER
  - HARD SURFACE WITH BARRIER
  - GRASS SURFACE WITH BARRIER
  - BARRIER

- #### MEDIAN WIDTH
- LESS THAN OR EQUAL TO 6 FEET
  - 7 TO 9 FEET
  - 10 TO 15 FEET
  - 16 TO 24 FEET
  - GREATER THAN OR EQUAL TO 25 FEET

- #### CURBS
- RIGHT SHOULDER HAS CURBS
  - LEFT SHOULDER HAS CURBS



S T A T E O F M I S S O U R I

