

# Perry Municipal Airport

The logo for Iowa DOT, featuring the word "IOWA" in blue with a yellow sun icon over the "O", followed by a vertical bar and the word "DOT" in blue. The logo is enclosed in a green circular frame.

---

## Pavement Management Report

### PREPARED BY

Applied Pavement Technology, Inc.  
115 West Main Street, Suite 400  
Urbana, Illinois 61801  
(217) 398-3977  
[www.appliedpavement.com](http://www.appliedpavement.com)

**JULY 2024**



The preparation of this document was financed in part through an Airport Improvement Program grant from the Federal Aviation Administration (Project Number 3-19-0000-031-2023) as provided under Section 505 of the Airport and Airway Improvement Act of 1982, as amended. The contents do not necessarily reflect the DOT's official views or the policy of the FAA. Acceptance of this report by the FAA does not in any way constitute a commitment on the part of the United States to participate in any development depicted therein nor does it indicate the proposed development is environmentally acceptable in accordance with appropriate public laws.

# PERRY MUNICIPAL AIRPORT PAVEMENT MANAGEMENT REPORT



## Prepared For:

Iowa Department of Transportation  
Modal Transportation Bureau – Aviation  
800 Lincoln Way  
Ames, Iowa 50010  
515-239-1691  
<https://iowadot.gov/aviation/>



## Prepared By:

Applied Pavement Technology, Inc.  
115 West Main Street, Suite 400  
Urbana, Illinois 61801  
217-398-3977  
<https://www.appliedpavement.com>



## In Association With:

Robinson Engineering Company  
Consulting Engineers  
819 Second Street NE  
Independence, Iowa 50644  
319-334-7211

## TABLE OF CONTENTS

INTRODUCTION.....	1
PAVEMENT INVENTORY.....	3
PAVEMENT EVALUATION.....	6
Pavement Evaluation Procedure.....	6
Pavement Evaluation Results.....	8
Inspection Comments.....	13
Runway.....	13
Taxiways.....	13
Apron.....	13
T-Hangar.....	13
PAVEMENT MAINTENANCE AND REHABILITATION PROGRAM.....	14
Analysis Parameters.....	14
Critical PCIs.....	14
Localized Preventive Maintenance Policies and Unit Costs.....	14
Major Rehabilitation Unit Costs.....	14
Budget and Inflation Rate.....	14
Analysis Approach.....	14
Analysis Results.....	15
General Maintenance Recommendations.....	16
FAA Requirements (Public Law 103-305).....	16
FAA Advisory Circular 150/5830-7B, Appendix A. Pavement Management Program (PMP).....	17
SUMMARY.....	22

## LIST OF FIGURES

Figure 1. Pavement condition versus cost of repair.....	1
Figure 2. Pavement area by branch use at Perry Municipal Airport.....	4
Figure 3. Perry Municipal Airport network definition map.....	5
Figure 4. Visual representation of PCI scale on typical pavement surfaces.....	6
Figure 5. PCI versus repair type.....	7
Figure 6. Pavement area by PCI range at Perry Municipal Airport.....	8
Figure 7. Area-weighted PCI by branch use at Perry Municipal Airport.....	9
Figure 8. Perry Municipal Airport PCI map.....	10

## LIST OF TABLES

Table 1. 2023 pavement evaluation results.....	11
Table 2. 5-year M&R program under an unlimited funding analysis scenario.....	15
Table 3. Pavement inspection report.....	19

---

## APPENDIXES

Appendix A. Cause of Distress Tables .....	A-1
Appendix B. Inspection Photographs .....	B-1
Appendix C. Inspection Report .....	C-1
Appendix D. Work History Report .....	D-1
Appendix E. Localized Preventive Maintenance Policies and Unit Cost Tables.....	E-1
Appendix F. Year 2024 Localized Preventive Maintenance Details .....	F-1

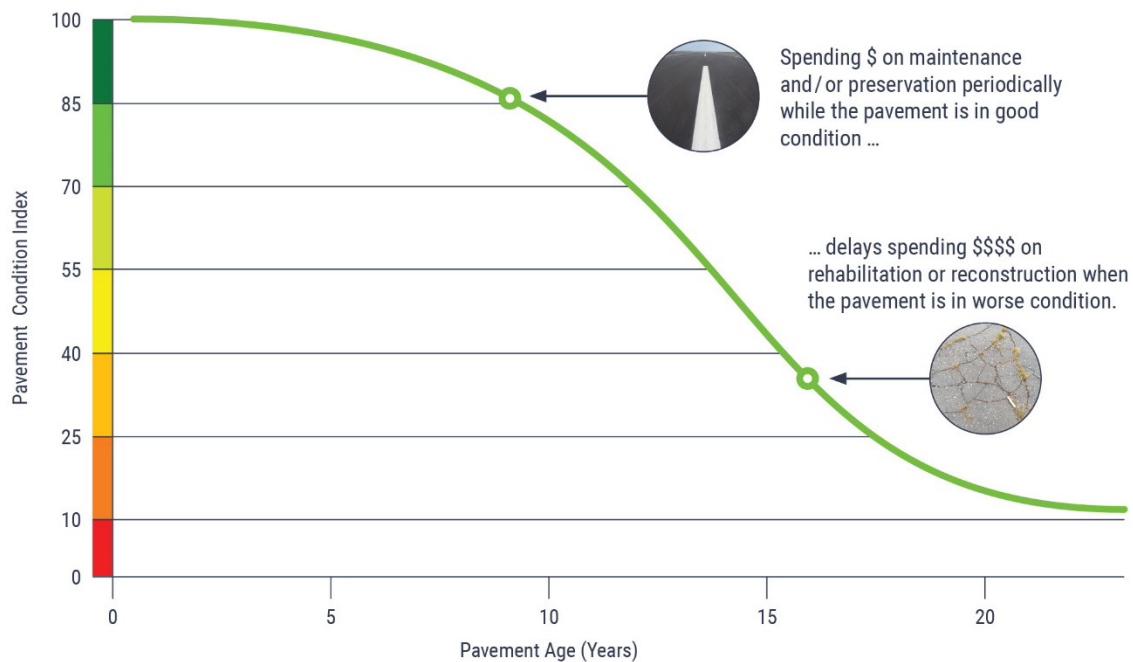
## INTRODUCTION

Applied Pavement Technology, Inc. (APTech), with assistance from Robinson Engineering Company Consulting Engineers (Robinson), updated the Airport Pavement Management System (APMS) for the Iowa Department of Transportation, Modal Transportation Bureau – Aviation (Iowa DOT). The APMS provides a means to monitor the condition of the pavements within the State of Iowa and to proactively plan for their preservation.

As part of this project, pavement conditions at Perry Municipal Airport were visually assessed in November 2023 using the Pavement Condition Index (PCI) procedure. During a PCI inspection, the types, severities, and amounts of distress present on the pavement surface are quantified. This information is then used to develop a composite index that represents the overall condition of the pavement in numerical terms, ranging from 0 (failed) to 100 (excellent). The PCI provides an overall measure of condition and an indication of the level of work that will be required to maintain or repair a pavement. The distress information also provides insight into what is causing the pavement to deteriorate, which is the first step in selecting the appropriate repair action to correct the problem.

Programmed into an APMS, PCI information is used to determine when preventive maintenance actions (such as crack or joint sealing) are advisable and to identify the most cost-effective time to perform major rehabilitation (such as an overlay or whitetopping). Delaying maintenance and rehabilitation (M&R) until a pavement structure has seriously degraded can cost many times more than if M&R was applied earlier in a pavement's life cycle, as shown in Figure 1. From a safety perspective, pavement distresses, such as cracks and loose debris, may pose risks in terms of the potential for aircraft tire damage and the ability of a pilot to safely control aircraft.

Figure 1. Pavement condition versus cost of repair.



The pavement evaluation results for Perry Municipal Airport are presented within this report and can be used by Perry Municipal Airport, the Iowa DOT, and the Federal Aviation Administration (FAA) to identify, prioritize, and schedule pavement M&R actions at the airport. In addition to this report, the web-based interactive pavement data visualization tool IDEA, containing the information collected during this project, was updated and may be accessed from the [Iowa DOT's website](#) or directly ([Iowa APMS IDEA](#)).

## PAVEMENT INVENTORY

The project began with a review of the existing inventory information pertaining to the pavements at Perry Municipal Airport. The date of original construction, along with the date of any subsequent rehabilitation; the location of completed work; and the type of work undertaken were gathered. The information was used to update the pavement management database and associated maps, as necessary, to account for pavement-related work that had been undertaken since the last time the airport was evaluated in 2020.

The pavement network at Perry Municipal Airport was then divided into branches, sections, and sample units. A branch is a single entity that serves a distinct function. For example, a runway is considered a branch because it serves a single function (allowing aircraft to take off and land). Taxiways, aprons, and T-hangars are also separate branches.

Each branch was further divided into sections. Traditionally, sections are defined as parts of the branch that share common attributes, such as cross-section, date of last construction, traffic level, and performance. Using this approach, if a runway was built in 1968 and then extended in 1984, it would contain two separate sections.

To estimate the overall condition of a pavement section, each section was subdivided into sample units. Portions of these sample units were evaluated during the pavement inspection, and the collected information was extrapolated to predict the overall section condition and quantities of distress.

Approximately 1,059,600 square feet of pavement were evaluated at Perry Municipal Airport, as illustrated in Figure 2. This figure also shows the area-weighted age in years of the pavements at the time of the inspection. Figure 3 provides a map that details how the pavement network was divided into management units and identifies the sample units that were evaluated during the pavement inspection at Perry Municipal Airport.



Figure 2. Pavement area by branch use at Perry Municipal Airport.

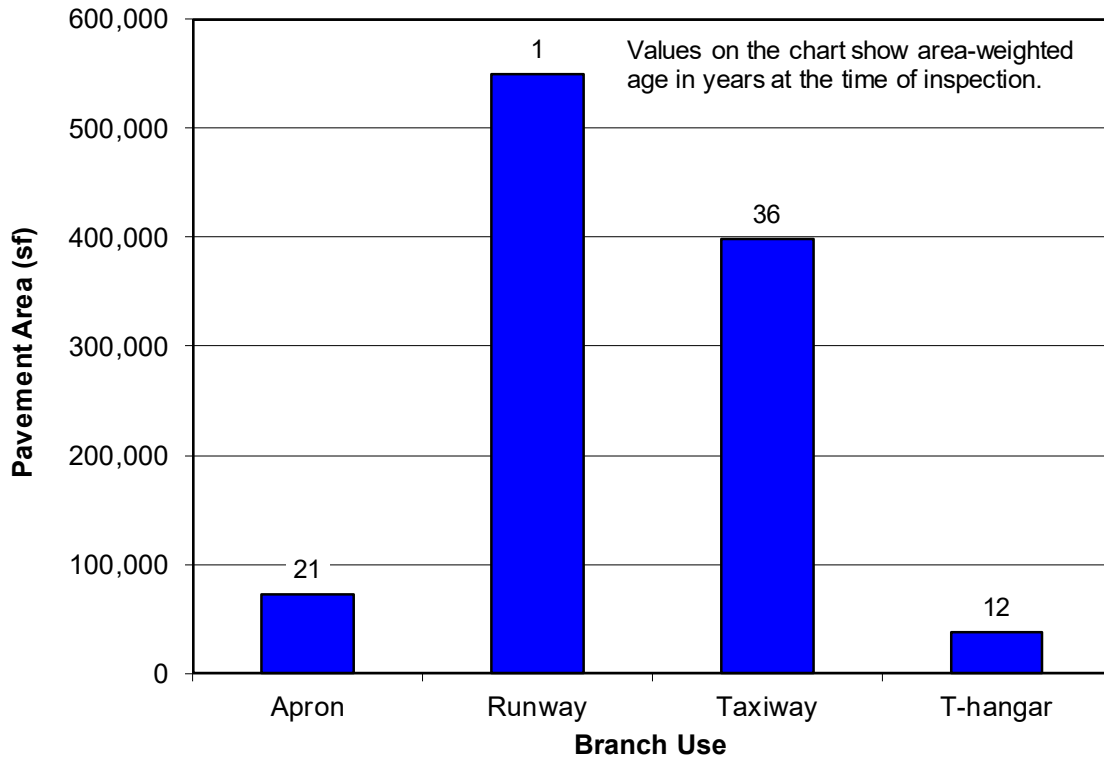
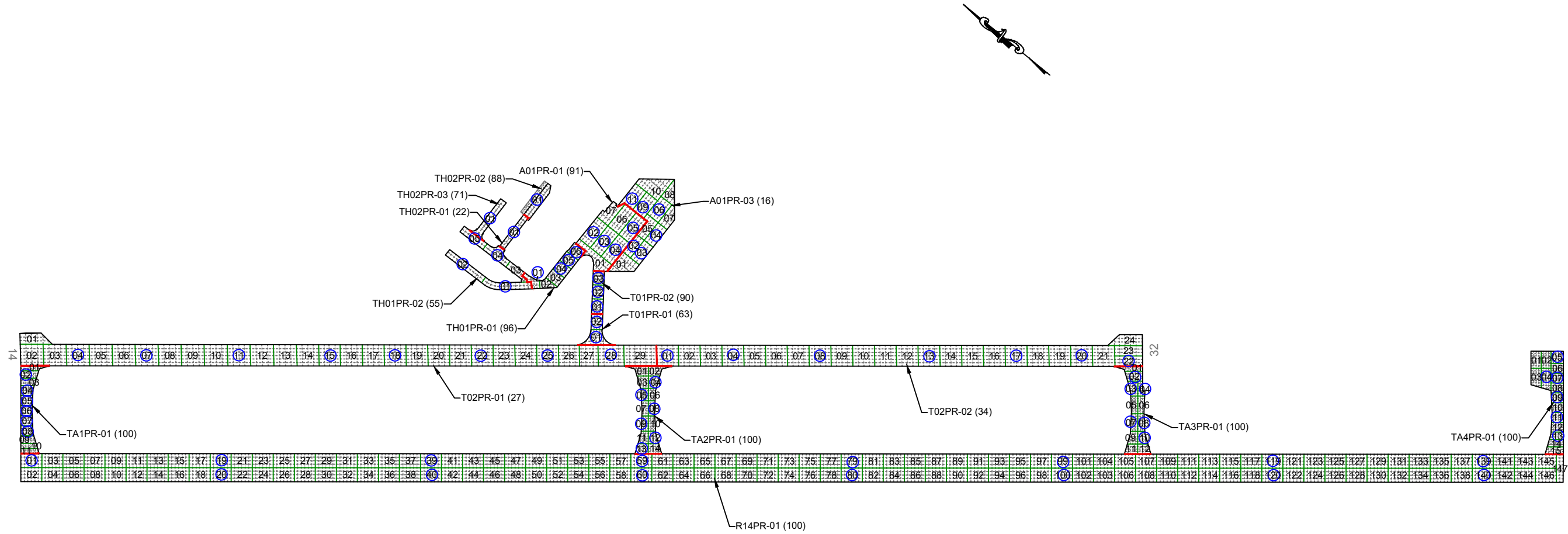


FIGURE 3. NETWORK DEFINITION MAP.



**NETWORK DEFINITION LEGEND**

	BRANCH IDENTIFIER
	SECTION IDENTIFIER
	PCI VALUE
	SECTION BREAK LINE
	SAMPLE UNIT BREAK LINE
	SLAB JOINT
	SAMPLE UNIT NUMBER
	SAMPLE UNIT INSPECTED
	ADDITIONAL SAMPLE UNIT

AGENCY: Iowa Department of Transportation Modal Transportation Bureau - Aviation			
LOCATION: Perry Municipal Airport Perry, Iowa			
PAGE TITLE: Network Definition Map			
PROJECT DATE: OCT. 2023	CREATION DATE: OCT. 2023	PROJECT MANAGER: LJR	JOB NUMBER: 2021-125-AM02
DRAWING SCALE: 1"=400'	LAST MODIFIED DATE: FEB. 2024	REVISED BY: DMS	DRAWN BY: DSP
FILENAME: Perry.dwg		LAYOUT NAME/NUMBER: NET. DEF.	PAGE NUMBER: 5

115 W. Main Street, Suite 400  
 Urbana, IL 61801  
 Tel: (217) 398-3977  
 Fax: (217) 398-4027

## PAVEMENT EVALUATION

### Pavement Evaluation Procedure

APTech visually inspected the pavements at Perry Municipal Airport using the PCI procedure described in:

- FAA Advisory Circular 150/5380-6C, [Guidelines and Procedures for Maintenance of Airport Pavements](#).
- FAA Advisory Circular 150/5380-7B, [Airport Pavement Management Program \(PMP\)](#).
- ASTM D5340-20, *Standard Test Method for Airport Pavement Condition Index Surveys*.

During the PCI inspection, a cursory inspection of the entirety of a pavement section was performed. Sample units identified for more detailed inspection were verified, and adjustments to the selected sample units for inspection were made as needed to ensure an accurate assessment of the pavement’s condition. Data pertaining to the types, severities, and quantities of observed pavement distresses were then collected within each sample unit. These data were then used to calculate the composite PCI of each pavement section. The PCI provides a numerical indication of overall pavement condition, as illustrated in Figure 4. The PCI ranges from a value of 0, which represents a pavement in a failed condition, to a value of 100, which represents a pavement in excellent condition with no visible signs of deterioration. It is important to note that factors other than overall PCI need to be considered when identifying the appropriate type of repair, including types of distress present and rate of deterioration. Also, since the PCI does not assess the structural integrity or capacity of the pavement structure, further testing may be needed to validate and refine the treatment strategy.

Figure 4. Visual representation of PCI scale on typical pavement surfaces.



Note: Photographs shown are not specific to Perry Municipal Airport.

Generally, pavements with relatively high PCIs that are not exhibiting significant load-related distress will benefit from preventive maintenance actions, such as crack sealing or joint resealing. As the PCI drops, the pavements may require major rehabilitation, such as an overlay or whitetopping. In some situations where the PCI has dropped low enough, reconstruction may be the only viable alternative due to the substantial damage to the pavement structure. Figure 5 illustrates how the appropriate repair type varies with the PCI of a pavement section and provides the corresponding colors used for the maps and charts in this report for each range of PCIs.

Figure 5. PCI versus repair type.

PCI Range	Repair
86-100	Preventive Maintenance
71-85	
56-70	Major Rehabilitation
41-55	
26-40	Reconstruction
11-25	
0-10	

The types of distress identified during the PCI inspection provide insight into the cause of pavement deterioration, which is useful when selecting M&R strategies. Understanding the cause of distress helps in selecting a rehabilitation alternative that corrects the cause and thus eliminates or delays its recurrence. PCI distress types are characterized as:

- Load-related—These distress types are defined as being caused by aircraft or vehicular traffic and may indicate a structural deficiency. Examples of load-related distress include alligator cracking on asphalt-surfaced pavements and corner breaks on portland cement concrete (PCC) pavements.
- Climate/durability-related—These distress types often signify the presence of aged or environmentally susceptible (or both) material and include durability-related issues. Examples of climate/durability-related distress include weathering on asphalt-surfaced pavements, which is climate-related, and durability cracking on PCC pavements, which is durability-related.
- Other—Distress types that fall into this category cannot be attributed solely to load or climate/durability. Examples of this type of distress include depressions on asphalt-surfaced pavements and shrinkage cracking on PCC pavements.

Appendix A identifies the distress types considered during a PCI inspection and describes the likely cause of each distress type. It should be noted that a PCI is based on visual signs of pavement deterioration and does not provide a measure of structural capacity.

### Pavement Evaluation Results

The pavements at Perry Municipal Airport were inspected in November 2023. The 2023 area-weighted condition of Perry Municipal Airport is 75, with conditions ranging from 16 to 100 (on a scale of 0 [failed] to 100 [excellent]). During the previous pavement inspection in 2020, the area-weighted PCI of the airport was 40.

Figure 6 summarizes the overall condition of the pavements at Perry Municipal Airport, and Figure 7 presents area-weighted condition (average PCI adjusted to account for the relative size of the pavement sections) by branch use. Figure 8 is a map that displays the condition of the evaluated pavements. Table 1 summarizes the results of the pavement evaluation. Appendix B presents photographs taken during the PCI inspection, and Appendix C contains detailed information on the distress types observed during the visual survey. Appendix D includes detailed work history information that was collected during the record review process.

Figure 6. Pavement area by PCI range at Perry Municipal Airport.

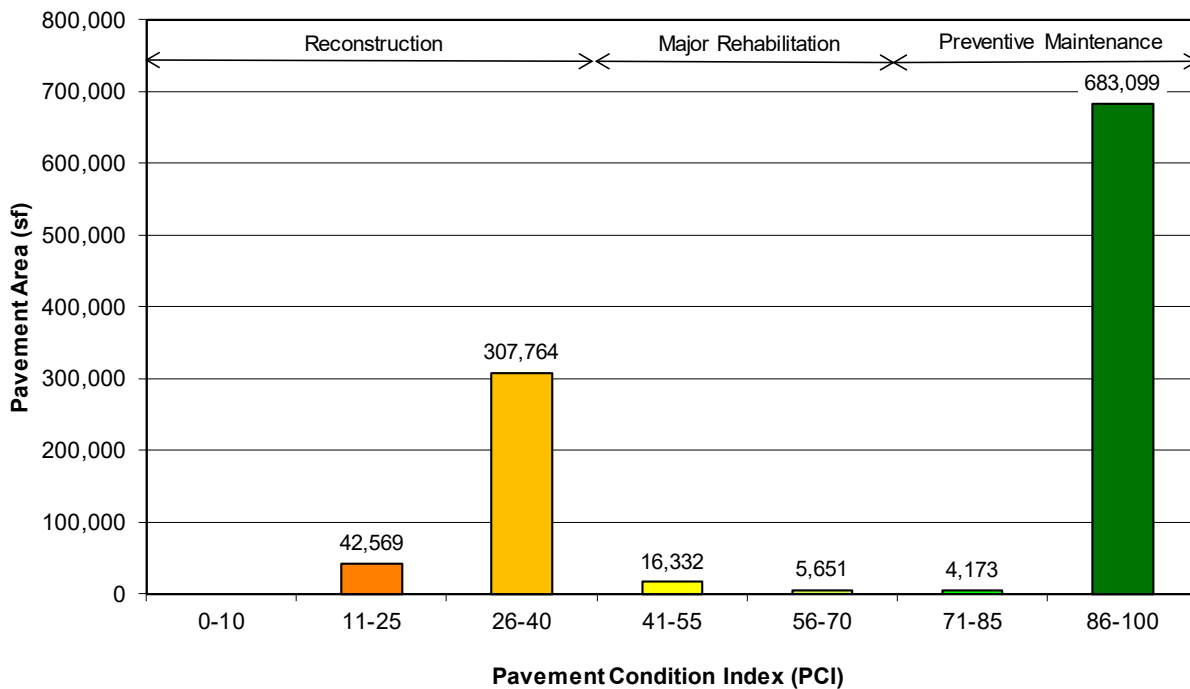


Figure 7. Area-weighted PCI by branch use at Perry Municipal Airport.  
(Values on chart are area-weighted)

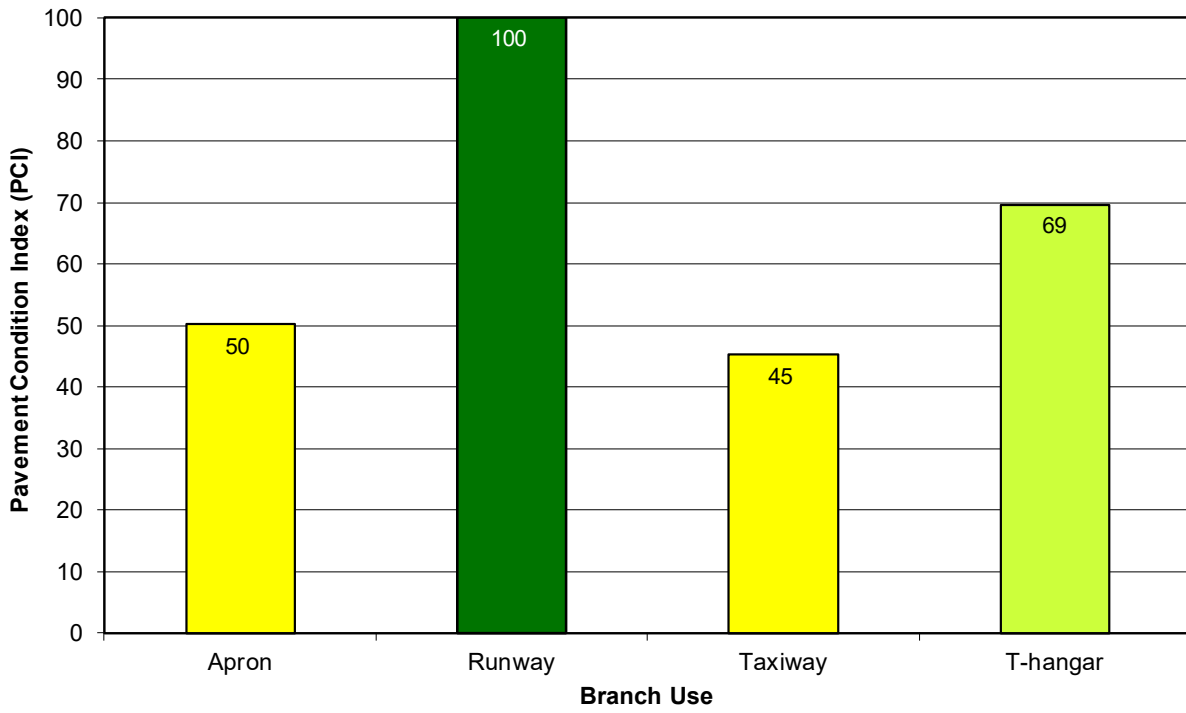
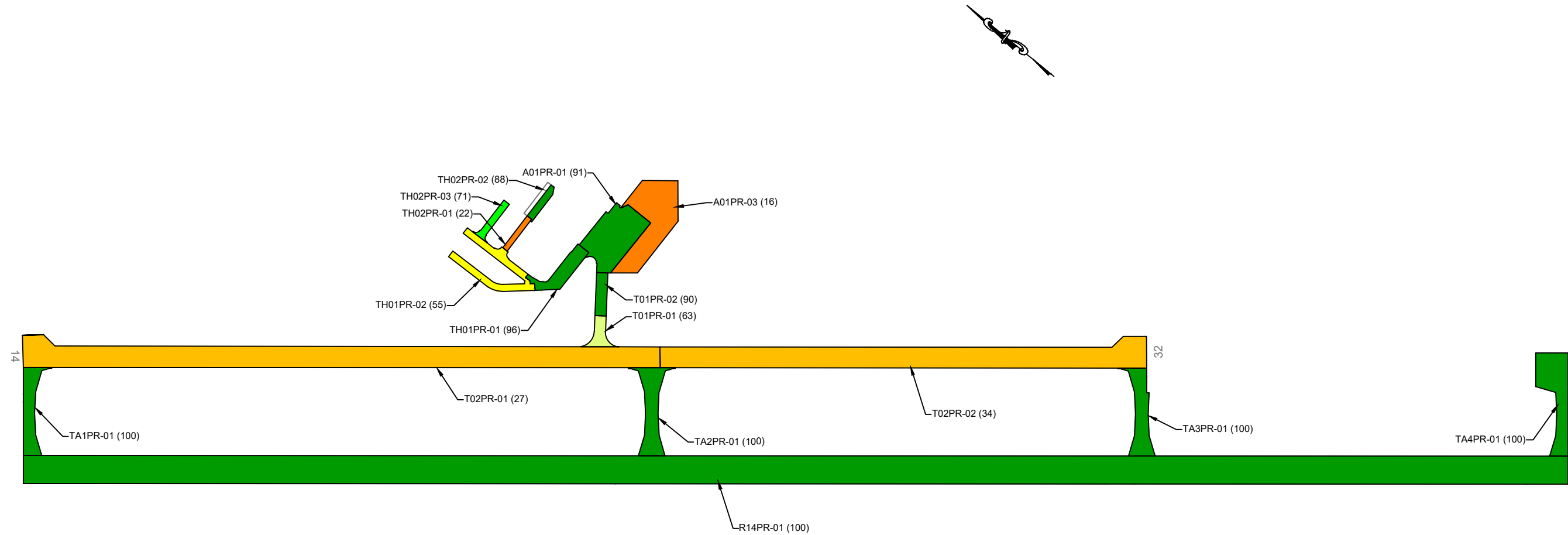


FIGURE 8. PCI MAP.



LEGEND	
	BRANCH IDENTIFIER
	SECTION IDENTIFIER
	PCI VALUE
	SECTION BREAK LINE

PAVEMENT CONDITION INDEX	
PCI	
	96-100
	71-85
	56-70
	41-55
	26-40
	11-25
	0-10

		115 W. Main Street, Suite 400 Urbana, IL 61801 Tel: (217) 398-3977 Fax: (217) 398-4027	
Robinson Engineering Company <small>Consulting Engineers</small>		819 Second Street NE Independence, Iowa 50644 319-334-7211	
AGENCY: Iowa Department of Transportation Modal Transportation Bureau - Aviation			
LOCATION: Perry Municipal Airport Perry, Iowa			
PAGE TITLE: 2023 Pavement Condition Index Map			
PROJECT DATE: OCT. 2023	CREATION DATE: OCT. 2023	PROJECT MANAGER: LJR	JOB NUMBER: 2021-125-AM02
DRAWING SCALE: 1"=400'	LAST MODIFIED DATE: MAR. 2024	REVISED BY: DMS	DRAWN BY: DSP
FILENAME: Perry.dwg		LAYOUT NAME/NUMBER: PCI	PAGE NUMBER: 10

Table 1. 2023 pavement evaluation results.

Branch	Section	Surface Type	Section Area (sf)	LCD	2023 PCI	% Distress Due to Load	% Distress Due to Climate/Durability	% Distress Due to Other	Type of Distress
A01PR	01	PCC	33,305	6/3/2015	91	31	69	0	Joint Seal Damage, LTD Cracking
A01PR	03	PCC	39,709	6/1/1991	16	32	4	64	ASR, Corner Break, Corner Spalling, Joint Spalling, Joint Seal Damage, LTD Cracking, Shattered Slab, Small Patch
R14PR	01	PCC	549,893	12/3/2023	100	0	0	0	No Distress
T01PR	01	PCC	5,651	6/1/1991	63	34	23	43	Corner Spalling, Faulting, Joint Spalling, Joint Seal Damage, LTD Cracking
T01PR	02	PCC	6,124	1/3/2016	90	0	62	38	Corner Spalling, Joint Spalling, Joint Seal Damage
T02PR	01	PCC	175,175	6/3/1966	27	29	7	64	ASR, Corner Break, Corner Spalling, Faulting, Joint Spalling, Joint Seal Damage, Large Patch, LTD Cracking, Shattered Slab, Shrinkage Cracking, Small Patch
T02PR	02	PCC	132,589	7/1/1991	34	10	9	81	ASR, Corner Break, Corner Spalling, Faulting, Joint Spalling, Joint Seal Damage, Large Patch, LTD Cracking, Popouts, Shrinkage Cracking, Small Patch
TA1PR	01	PCC	15,440	12/3/2023	100	0	0	0	No Distress
TA2PR	01	PCC	19,850	12/3/2023	100	0	0	0	No Distress
TA3PR	01	PCC	17,813	12/3/2023	100	0	0	0	No Distress
TA4PR	01	PCC	25,803	12/3/2023	100	0	0	0	No Distress
TH01PR	01	PCC	11,352	2/3/2019	96	26	48	26	Corner Break, Joint Spalling, Joint Seal Damage
TH01PR	02	PCC	16,332	1/21/2009	55	64	22	14	Corner Break, Corner Spalling, Faulting, Joint Spalling, Joint Seal Damage, LTD Cracking, Shattered Slab, Shrinkage Cracking



Table 1. 2023 pavement evaluation results (continued).

Branch	Section	Surface Type	Section Area (sf)	LCD	2023 PCI	% Distress Due to Load	% Distress Due to Climate/Durability	% Distress Due to Other	Type of Distress
TH02PR	01	PCC	2,860	6/1/1991	22	66	9	25	Corner Break, Corner Spalling, Faulting, Joint Spalling, Joint Seal Damage, LTD Cracking, Shattered Slab
TH02PR	02	PCC	3,519	2/1/2013	88	0	100	0	Joint Seal Damage
TH02PR	03	PCC	4,173	9/1/2009	71	66	34	0	Joint Seal Damage, LTD Cracking

Table Notes:

1. See Figure 3 for the location of the branch and section.
2. Surface Type: AC = asphalt cement concrete; AAC = asphalt overlay on AC; PCC = portland cement concrete; APC = asphalt overlay on PCC.
3. LCD = last construction date.
4. Distress due to load includes distress types that are attributed to a structural deficiency in the pavement, such as alligator cracking or rutting on asphalt-surfaced pavements or shattered slabs on PCC pavements.
5. Distress due to climate or durability includes distress types that are attributed to either the aging of the pavement and the effects of the environment (such as weathering, raveling, or block cracking on asphalt-surfaced pavements) or to a materials-related problem (such as durability cracking or alkali-silica reaction [ASR] on PCC pavements). If materials-related distresses were recorded during the inspection, further laboratory testing is required to definitively determine the type present.
6. Distress due to other refers to distress types that are not attributed to one factor but rather may be caused by a combination of factors.
7. Distress types are defined by ASTM D5340-20. L&T Cracking = Longitudinal and Transverse Cracking; LTD Cracking = Longitudinal, Transverse, and Diagonal Cracking; ASR = Alkali-Silica Reaction.

## Inspection Comments

Perry Municipal Airport was inspected on November 5, 2023. There were sixteen pavement sections defined during the inspection. Suspected alkali-silica reaction (ASR) was recorded at this airport in accordance with ASTM D5340. It should be noted that laboratory testing in the form of petrographic analysis is the only definitive way to validate the presence of ASR; however, the formation of a precipitate is evidence of a reaction consistent with this type of materials-related distress.

### *Runway*

Runway 14/32 was under construction at the time of the inspection. It was assumed that Section 01 would be in excellent condition with no distress upon completion of the work.

### *Taxiways*

Taxiway 01 consisted of two sections that connected the apron area to Taxiway 02. Section 01 contained areas low-severity faulting; low- and medium-severity longitudinal, transverse, and diagonal (LTD) cracking; medium-severity corner spalling and joint spalling; and high-severity joint seal damage. Medium-severity joint spalling and joint seal damage and high-severity corner spalling were observed in Section 02.

Taxiway 02 was defined by two sections that were both in poor condition. Section 01 contained areas of low-severity large patching; low- and medium-severity corner break; medium- and high-severity shattered slab; high-severity of joint seal damage; all severities of ASR, corner spalling, faulting, LTD cracking, joint spalling, and small patching; and shrinkage cracking. Low-severity faulting; low- and medium-severity joint spalling, large patching, and small patching; medium-severity corner break; medium- and high-severity LTD cracking; high-severity joint seal damage; all severities of ASR and corner spalling; popouts; and shrinkage cracking were recorded in Section 02.

Taxiways A1, A2, A3, and A4 each contained one section that were under construction at the time of the inspection. It was assumed all sections would be in excellent condition with no distress upon completion of the work.

### *Apron*

The apron area was defined by two sections. Medium-severity LTD cracking and joint seal damage were observed in Section 01. Section 03 was in poor condition with areas of low-severity corner break and small patching, low- and medium-severity corner spalling, medium-severity joint seal damage and shattered slab, medium- and high-severity joint spalling, and all severities of ASR and LTD cracking.

### *T-Hangar*

T-hangar 01 consisted of two sections. Section 01 was in excellent condition with medium-severity joint spalling and low-severity corner break and joint seal damage recorded during the inspection. Section 02 contained areas of low-severity corner spalling; low- and medium-severity corner break, faulting, joint spalling, and LTD cracking; medium-severity shattered slab; medium- and high-severity joint seal damage; and shrinkage cracking.

T-hangar 02 was defined by three sections. Section 01 was in poor condition with low- and medium-severity faulting; medium-severity corner break, corner spalling, joint spalling, LTD cracking, and shattered slab; and high-severity joint seal damage identified during the inspection. High-severity joint seal damage was observed throughout Section 02. Section 03 contained areas of medium-severity LTD cracking and high-severity joint seal damage.

## PAVEMENT MAINTENANCE AND REHABILITATION PROGRAM

Using the information collected during the pavement inspection, the PAVER pavement management software was used to develop a 5-year M&R program for Perry Municipal Airport. In addition, a 1-year plan for localized preventive maintenance (such as crack sealing and patching) was prepared.

### Analysis Parameters

#### *Critical PCIs*

PAVER uses critical PCIs to determine whether localized preventive maintenance or major rehabilitation is the appropriate repair action. Above the critical PCI, localized preventive maintenance activities are recommended. Below the critical PCI, major rehabilitation actions, such as an overlay or reconstruction, are recommended. The Iowa DOT set the critical PCIs at 65 for runways, 60 for taxiways, and 55 for aprons and T-hangars.

#### *Localized Preventive Maintenance Policies and Unit Costs*

Localized preventive maintenance policies were developed for asphalt-surfaced and PCC pavements. These policies, shown in Appendix E, identify the localized preventive maintenance actions that the Iowa DOT considered appropriate to correct the different distress types and severities. The Iowa DOT provided unit costs for each of the localized preventive maintenance actions included in these policies, and these costs are detailed in Appendix E. Please note that this information is of a general nature for the entire State. The localized preventive maintenance policies and unit costs may require adjustment to reflect specific conditions at Perry Municipal Airport.

#### *Major Rehabilitation Unit Costs*

PAVER estimates the cost of major rehabilitation based on the predicted PCI of the pavement section. The Iowa DOT provided the costs for major rehabilitation, and they are presented in Appendix E. If major rehabilitation is recommended in the 5-year program, further engineering investigation will be needed to identify the most appropriate rehabilitation action and to estimate the cost of such work more accurately.

#### *Budget and Inflation Rate*

An unlimited budget with a start date of July 1, 2024, and an inflation rate of 2.0 percent was used during the analysis.

### Analysis Approach

The 5-year M&R program was prepared with the goal of maintaining the pavements above established critical PCIs. During this analysis, major rehabilitation was recommended for pavements in the year they dropped below their critical PCI. For the first year (2024) of the analysis only, a localized preventive maintenance plan was developed for those pavement sections that were above their critical PCI. If major rehabilitation was triggered for a section in 2025 or 2026, then localized preventive maintenance was not recommended for 2024. While localized preventive maintenance should be an annual undertaking at Perry Municipal Airport, it is not possible to accurately predict the propagation of cracking and other distress types. Therefore, the airport should budget for maintenance every year and can use the 2024 localized preventive maintenance plan as a baseline for that work. As the pavements age, it can be assumed that the amount of localized preventive maintenance required will increase.

### Analysis Results

A summary of the M&R program for Perry Municipal Airport is presented in Table 2. Detailed information on the recommended localized preventive maintenance plan for 2024 is provided in Appendix F.

Table 2. 5-year M&R program under an unlimited funding analysis scenario.

Year	Branch	Section	Surface Type	Type of Repair	Estimated Cost
2024	A01PR	01	PCC	Preventive Maintenance	\$12,816
2024	A01PR	03	PCC	Major Rehabilitation	\$732,284
2024	T01PR	01	PCC	Preventive Maintenance	\$3,475
2024	T01PR	02	PCC	Preventive Maintenance	\$3,882
2024	T02PR	01	PCC	Major Rehabilitation	\$3,230,447
2024	T02PR	02	PCC	Major Rehabilitation	\$2,445,107
2024	TH01PR	01	PCC	Preventive Maintenance	\$352
2024	TH01PR	02	PCC	Major Rehabilitation	\$142,474
2024	TH02PR	01	PCC	Major Rehabilitation	\$52,742
2024	TH02PR	02	PCC	Preventive Maintenance	\$1,332
2024	TH02PR	03	PCC	Preventive Maintenance	\$1,718
2028	T01PR	01	PCC	Major Rehabilitation	\$53,361

**Total Estimated Cost: \$6,680,000**

Table Notes:

1. See Figure 3 for the location of the branch and section.
2. Surface Type: AC = asphalt cement concrete; AAC = asphalt overlay on AC; PCC = portland cement concrete; APC = asphalt overlay on PCC.
3. Type of Repair: Major Rehabilitation such as pavement reconstruction or an overlay; Localized Preventive Maintenance such as crack sealing or patching.
4. The estimated costs provided are of a general nature for the entire state and may require adjustment to reflect specific conditions at Perry Municipal Airport.

The recommendations made in this report are based on a broad network-level analysis and meant to provide Perry Municipal Airport with an indication of the type of pavement-related work required during the next 5 years. Further engineering investigation may be necessary to identify which repair action is most appropriate. In addition, the cost estimates provided are based on overall unit costs for the entire state, and Perry Municipal Airport should adjust the plan to reflect local costs.

Because an unlimited budget was used in the analysis, it is possible that the pavement repair program may need to be adjusted to consider economic or operational constraints. The identification of a project need does not necessarily mean that State or Federal funding will be available in the year it is indicated. It is important to remember that regardless of the recommendations presented within this report, Perry Municipal Airport is responsible for repairing pavements where existing conditions pose a hazard to safe operations.

## General Maintenance Recommendations

In addition to the specific maintenance actions presented in Appendix F, it is recommended that the following strategies be considered for prolonging pavement life:

1. Regularly inspect all safety areas of the airport and document all inspection activity. A sample form that can be used to perform these inspections is provided in Table 3 of this report.
2. Provide a method of tracking all maintenance activities that occur because of these inspections. This documentation needs to be reported to the FAA and the Iowa DOT. This information is used to update the APMS records and is required to remain in compliance with Public Law 103-305 (see the next section of this report for further information on this law).
3. Conduct an aggressive campaign against weed growth through timely herbicide applications and mowing programs of the safety areas. Vegetation growth in pavement cracks is destructive and significantly increases the rate of pavement deterioration.
4. Implement a periodic crack and joint sealing program. Keeping water and debris out of the pavement system by sealing cracks and joints is a proven and cost-effective method of extending the life of the pavement system.
5. Ensure all edges of pavement maintain the required 1.5-inch lip. This enables the water to drain away from the pavement system.
6. Closely monitor the movement of heavy equipment (particularly farming, construction, mowing, and fueling equipment) to make sure it is only operating on pavements that are designed to accommodate heavy loads. Failure to restrict heavy equipment to appropriate areas may result in the premature failure of airport pavements.

## FAA Requirements (Public Law 103-305)

Because Perry Municipal Airport is in the National Plan of Integrated Airport Systems (NPIAS), the airport sponsor is required to keep the airport in a viable operating condition. This includes maintaining airport pavements in accordance with Public Law 103-305. Public Law 103-305 states that after January 1, 1995, NPIAS airport sponsors must provide assurances or certifications that an airport has implemented an effective airport pavement maintenance management system (PMMS) before the airport will be considered for Federal funding of pavement replacement or reconstruction projects. To be in full compliance with the Federal law, the PMMS must include the following components at minimum: pavement inventory, pavement inspections, record keeping, information retrieval, and program funding.

This report serves as a complete pavement inventory and detailed inspection. To remain in compliance with the law, Perry Municipal Airport will also need to undertake monthly drive-by inspections of pavement conditions and track pavement-related maintenance activities.

FAA Advisory Circular 150/5380-7B provides detailed guidance pertaining to the requirements for an acceptable pavement management program (PMP). Appendix A of the FAA Advisory Circular 150/5380-7B outlines what needs to be included in a PMP to remain in compliance with this law and Grant Assurance #11. The following is a copy of this appendix, along with instructions for supplementing this report so that all requirements are met. Note that the italicized text is a direct quotation from the FAA Advisory Circular.

**FAA Advisory Circular 150/5830-7B, Appendix A. Pavement Management Program (PMP)**

**A-1.0.** *An effective PMP specifies the procedures to follow to assure that proper preventative and remedial pavement maintenance is performed. The program should identify funding or anticipated funding and other resources available to provide remedial and preventive maintenance activities. An airport sponsor may use any format deemed appropriate, but the program needs to, as a minimum, include the following:*

**A-1.1. Pavement Inventory.** *The following must be depicted:*

- a. *Identification of all runways, taxiways, and aprons with pavement broken down into sections each having similar properties.*

The network definition map provided in Figure 3 of this report shows the location of all runways, taxiways, aprons, and T-hangars at Perry Municipal Airport. If any new pavements are constructed or any pavement areas are permanently closed, this map must be updated. Project plans should be submitted to the Iowa DOT after project completion.

- b. *Dimensions of pavement sections.*

The dimensions of all runways, taxiways, aprons, and T-hangars are stored in the PAVER database. Appendix C provides information on length, width, and area. In addition, the network definition map provided in Figure 3 is drawn to scale. Any changes to pavement dimensions must be recorded.

- c. *Type of pavement surface.*

The type of pavement for each section at Perry Municipal Airport is listed in Table 1 of this report and is also stored in the PAVER database. Any changes to the pavement type (through an overlay or reconstruction) must be recorded.

- d. *Year of construction and/or most recent major rehabilitation.*

Dates for pavement construction, rehabilitation, or reconstruction must be recorded. The current pavement history for Perry Municipal Airport is provided in Appendix D of this report.

- e. *Whether AIP [Airport Improvement Program] or PFC [Passenger Facility Charge] funds were used to construct, reconstruct, or repair the pavement.*

Funding sources for all pavement projects should be recorded.

**A-1.2. PMP Pavement Inspection Schedule.** *Airports must perform a detailed inspection of airfield pavements at least once a year for the PMP. If a pavement condition index (PCI) survey is performed, as set forth in ASTM D5340, "Standard Test Method for Airport Pavement Condition Index Surveys," the frequency of the detailed inspection by PCI surveys may be extended to three years. Less comprehensive routine daily, weekly, and monthly maintenance inspections required for operations should be addressed.*

This report consists of a detailed inspection that will extend the inspection period to 3 years. It is the airport sponsor's responsibility to perform monthly drive-by inspections. A sample pavement inspection report form is provided in Table 3 of this report.

**A-1.3. Record Keeping.** *The airport must record and keep on file complete information about all detailed inspections and maintenance performed until the pavement system is replaced. The types of distress, their locations, and remedial action, scheduled or performed, must be documented. The minimum information recorded includes:*

- a. *Inspection date*
- b. *Location*
- c. *Distress types*
- d. *Maintenance scheduled or performed*

Items A through C are satisfied by this inspection report. Item D is the responsibility of the airport, as is record keeping of the monthly drive-by inspections.

**A-1.4. Information Retrieval.** *An airport sponsor may use any form of record keeping it deems appropriate so long as the information and records from the pavement survey can generate required reports, as necessary.*

Keep this report, monthly drive-by inspection reports, construction updates, and all records of maintenance activities in a readily accessible location so that they can be easily retrieved as requested by the FAA.

Table 3. Pavement inspection report.

Inspected By: \_\_\_\_\_

Date Inspected: \_\_\_\_\_

Branch	Section	Distress Description/Dimensions/Severity/ Recommended Action	Description of Repair	Date Performed	Cost	Funding Source
A01PR	01					
A01PR	03					
R14PR	01					
T01PR	01					
T01PR	02					
T02PR	01					



Table 3. Pavement inspection report (continued).

Inspected By: \_\_\_\_\_

Date Inspected: \_\_\_\_\_

Branch	Section	Distress Description/Dimensions/Severity/ Recommended Action	Description of Repair	Date Performed	Cost	Funding Source
T02PR	02					
TA1PR	01					
TA2PR	01					
TA3PR	01					
TA4PR	01					
TH01PR	01					

Table 3. Pavement inspection report (continued).

Inspected By: \_\_\_\_\_

Date Inspected: \_\_\_\_\_

Branch	Section	Distress Description/Dimensions/Severity/ Recommended Action	Description of Repair	Date Performed	Cost	Funding Source
TH01PR	02					
TH02PR	01					
TH02PR	02					
TH02PR	03					

Table Note: See Figure 3 for the location of the branch and section.

---

## **SUMMARY**

This report documents the results of the pavement evaluation conducted at Perry Municipal Airport. A visual inspection of the pavements in 2023 found that the overall condition of the pavement network is a PCI of 75. A 5-year pavement repair program, shown in Table 2, was generated for Perry Municipal Airport, which revealed that approximately \$6,680,000 needs to be expended on M&R. Perry Municipal Airport should utilize these study results to assist in planning for future maintenance needs as part of the airport CIP planning process.

## **APPENDIX A**

### **CAUSE OF DISTRESS TABLES**

Table A-1. Cause of pavement distress, asphalt-surfaced pavements.

<b>Distress Type</b>	<b>Probable Cause of Distress</b>
Alligator Cracking	Fatigue failure of the asphalt surface under repeated traffic loading.
Bleeding	Excessive amounts of asphalt cement or tars in the mix or low air void content, or both.
Block Cracking	Shrinkage of the asphalt and daily temperature cycling; it is not load associated.
Corrugation	Traffic action combined with an unstable pavement layer.
Depression	Settlement of the foundation soil or can be "built up" during construction.
Jet-Blast Erosion	Bituminous binder has been burned or carbonized.
Joint Reflection Cracking	Movement of the concrete slab beneath the asphalt surface due to thermal and moisture changes.
L&T Cracking	Cracks may be caused by (1) a poorly constructed paving lane joint, (2) shrinkage of the asphalt surface due to low temperatures or hardening of the asphalt, or (3) reflective cracking caused by cracks in an underlying PCC slab.
Oil Spillage	Deterioration or softening of the pavement surface caused by the spilling of oil, fuel, or other solvents.
Patching	N/A
Polished Aggregate	Repeated traffic applications.
Raveling	Asphalt binder may have hardened significantly, causing coarse aggregate pieces to dislodge.
Rutting	Usually caused by consolidation or lateral movement of the materials due to traffic loads.
Shoving	Where PCC pavements adjoin flexible pavements, PCC "growth" may shove the asphalt pavement.
Slippage Cracking	Low strength surface mix or poor bond between the surface and the next layer of the pavement structure.
Swelling	Usually caused by frost action or by swelling soil.
Weathering	Asphalt binder and/or fine aggregate may wear away as the pavement ages and hardens.

Table A-2. Cause of pavement distress, PCC pavements.

<b>Distress Type</b>	<b>Probable Cause of Distress</b>
ASR	Chemical reaction of alkalis in the portland cement with certain reactive silica minerals. ASR may be accelerated by the use of chemical pavement deicers.
Blowup	Incompressible materials in the joints.
Corner Break	Load repetition combined with loss of support and curling stresses.
Durability Cracking	Concrete's inability to withstand environmental factors such as freeze-thaw cycles.
Faulting	Upheaval or consolidation.
Joint Seal Damage	Stripping of joint sealant, extrusion of joint sealant, weed growth, hardening of the filler (oxidation), loss of bond to the slab edges, or absence of sealant in the joint.
LTD Cracking	Combination of load repetition, curling stresses, and shrinkage stresses.
Patching (Small and Large)	N/A
Popouts	Freeze-thaw action in combination with expansive aggregates.
Pumping	Poor drainage, poor joint sealant.
Scaling	Over finishing of concrete, deicing salts, improper construction, freeze-thaw cycles, and poor aggregate.
Shattered Slab	Load repetition.
Shrinkage Cracking	Setting and curing of the concrete.
Spalling (Joint and Corner)	Excessive stresses at the joint caused by infiltration of incompressible materials or traffic loads; weak concrete at the joint combined with traffic loads.

## **APPENDIX B**

# **INSPECTION PHOTOGRAPHS**

A01PR-01. LTD Cracking (Sample Unit No. 05).



A01PR-03. Overview.





A01PR-03. ASR (Sample Unit No. 02).



T01PR-01. Overview.



T01PR-01. LTD Cracking (Sample Unit No. 01).



T01PR-02. Overview.



T01PR-02. Joint Spalling (Sample Unit No. 03).



T02PR-01. Overview.



T02PR-01. Small Patching (Sample Unit No. 28).



T02PR-02. Overview.



T02PR-02. Large Patching (Sample Unit No. 20).



TA1PR-01. Overview (Under Construction).



TA2PR-01. Overview (Under Construction).



TA3PR-01. Overview (Under Construction).



TH01PR-01. Overview.



TH01PR-01. Joint Spalling (Sample Unit No. 04).



TH01PR-02. Overview.



TH01PR-02. LTD Cracking (Sample Unit No. 01).





TH02PR-01. Overview.




TH02PR-01. LTD Cracking (Sample Unit No. 01).



TH02PR-02. Overview.



TH02PR-02. Joint Seal Damage (Sample Unit No. 01).



TH02PR-03. Overview.



TH02PR-03. LTD Cracking (Sample Unit No. 01).



## **APPENDIX C**

# **INSPECTION REPORT**

# RE-INSPECTION REPORT PERRY MUNICIPAL AIRPORT

Pavement Database: IA 2023

Generate Date: 4/16/2024

Network ID: PRO

Page 1

## Branch - Section ID: A01PR - 001

Branch Name: APRON

Use: APRON

LCD: 6/3/2015

PCI Family: IowaPCCAP\_SC\_GeneralEnhanced

Surface Type: PCC

Rank: P

Section Area (sf): 33,305.00

Length (ft): 257.00

Width (ft): 150.00

From: T-HANGAR 01

To: TAXIWAY 01

Slabs: 133

Section Comments:

Slab Length (ft): 20.00

Slab Width (ft): 12.50

Joint Length (ft): 3,978.03

Last Insp Date: 11/5/2023

Inspection Comments:

PCI: 91

Total Samples: 7

Surveyed: 4

### Sample Number: 02

Sample Type: R

Sample Comments:

Sample PCI: 93

Sample Area (Slabs): 20.00

65 JT SEAL DMG

M

20.00 Slabs

### Sample Number: 03

Sample Type: R

Sample Comments:

Sample PCI: 93

Sample Area (Slabs): 20.00

65 JT SEAL DMG

M

20.00 Slabs

### Sample Number: 04

Sample Type: R

Sample Comments:

Sample PCI: 93

Sample Area (Slabs): 20.00

65 JT SEAL DMG

M

20.00 Slabs

### Sample Number: 05

Sample Type: R

Sample Comments:

Sample PCI: 84

Sample Area (Slabs): 20.00

63 LINEAR CR

M

1.00 Slabs

65 JT SEAL DMG

M

20.00 Slabs

# RE-INSPECTION REPORT PERRY MUNICIPAL AIRPORT

Pavement Database: IA 2023

Generate Date: 4/16/2024

Network ID: PRO

Page 2

## Branch - Section ID: A01PR - 003

Branch Name: APRON

Use: APRON

LCD: 6/1/1991

PCI Family: IowaPCCAP\_SC\_GeneralEnhanced

Surface Type: PCC

Rank: P

Section Area (sf): 39,709.00

Length (ft): 400.00

Width (ft): 75.00

From: A01PR-01

To: SEE MAP

Slabs: 176

Section Comments:

Slab Length (ft): 15.00

Slab Width (ft): 15.00

Joint Length (ft): 4,665.81

Last Insp Date: 11/5/2023

Inspection Comments:

PCI: 16

Total Samples: 11

Surveyed: 6

### Sample Number: 02

Sample Type: R

Sample Comments:

Sample PCI: 12

Sample Area (Slabs): 12.00

63 LINEAR CR	L	1.00 Slabs	LU
63 LINEAR CR	M	1.00 Slabs	FS
65 JT SEAL DMG	M	12.00 Slabs	
74 JOINT SPALL	M	1.00 Slabs	
75 CORNER SPALL	L	1.00 Slabs	
76 ASR	H	4.00 Slabs	
76 ASR	M	3.00 Slabs	

### Sample Number: 03

Sample Type: R

Sample Comments:

Sample PCI: 14

Sample Area (Slabs): 12.00

63 LINEAR CR	M	5.00 Slabs	FS
65 JT SEAL DMG	M	12.00 Slabs	
74 JOINT SPALL	H	2.00 Slabs	
75 CORNER SPALL	L	1.00 Slabs	
76 ASR	H	1.00 Slabs	
76 ASR	L	2.00 Slabs	

### Sample Number: 04

Sample Type: R

Sample Comments:

Sample PCI: 9

Sample Area (Slabs): 12.00

63 LINEAR CR	H	1.00 Slabs	
63 LINEAR CR	M	4.00 Slabs	FS
65 JT SEAL DMG	M	12.00 Slabs	
76 ASR	H	3.00 Slabs	
76 ASR	L	3.00 Slabs	

# RE-INSPECTION REPORT PERRY MUNICIPAL AIRPORT

Pavement Database: IA 2023

Generate Date: 4/16/2024

Network ID: PRO

Page 3

## Sample Number: 06

Sample Type: R

Sample Comments:

Sample PCI: 21

Sample Area (Slabs): 16.00

62 CORNER BREAK	L	2.00 Slabs	
63 LINEAR CR	L	1.00 Slabs	LU
63 LINEAR CR	M	2.00 Slabs	
65 JT SEAL DMG	M	16.00 Slabs	
74 JOINT SPALL	M	2.00 Slabs	
75 CORNER SPALL	L	3.00 Slabs	
75 CORNER SPALL	M	1.00 Slabs	
76 ASR	H	3.00 Slabs	
76 ASR	L	2.00 Slabs	

## Sample Number: 09

Sample Type: R

Sample Comments:

Sample PCI: 26

Sample Area (Slabs): 16.00

65 JT SEAL DMG	M	16.00 Slabs	
72 SHAT. SLAB	M	1.00 Slabs	
74 JOINT SPALL	H	2.00 Slabs	
75 CORNER SPALL	L	1.00 Slabs	
76 ASR	L	2.00 Slabs	
76 ASR	M	8.00 Slabs	

## Sample Number: 11

Sample Type: R

Sample Comments:

Sample PCI: 13

Sample Area (Slabs): 16.00

63 LINEAR CR	M	5.00 Slabs	FS
65 JT SEAL DMG	M	16.00 Slabs	
66 SMALL PATCH	L	2.00 Slabs	
72 SHAT. SLAB	M	2.00 Slabs	
74 JOINT SPALL	M	1.00 Slabs	
75 CORNER SPALL	L	2.00 Slabs	
76 ASR	L	3.00 Slabs	
76 ASR	M	3.00 Slabs	

# RE-INSPECTION REPORT PERRY MUNICIPAL AIRPORT

Pavement Database: IA 2023

Generate Date: 4/16/2024

Network ID: PRO

Page 4

## Branch - Section ID: R14PR - 001

Branch Name: RUNWAY 14/32

Use: RUNWAY

LCD: 12/3/2023

PCI Family: IowaPCCRW\_SC\_General

Surface Type: PCC

Rank: P

Section Area (sf): 549,893.00

Length (ft): 5,499.00

Width (ft): 100.00

From: SEE MAP

To: SEE MAP

Slabs: 3,519

Section Comments:

Slab Length (ft): 12.50

Slab Width (ft): 12.50

Joint Length (ft): 82,383.95

Last Insp Date: 12/4/2023

Inspection Comments:

PCI: 100

Total Samples: 147

Surveyed: 15

### Sample Number: 001

Sample Type: R

Sample Comments:

Sample PCI: 100

Sample Area (Slabs): 20.00

NO DISTRESS

### Sample Number: 019

Sample Type: R

Sample Comments:

Sample PCI: 100

Sample Area (Slabs): 20.00

NO DISTRESS

### Sample Number: 020

Sample Type: R

Sample Comments:

Sample PCI: 100

Sample Area (Slabs): 20.00

NO DISTRESS

### Sample Number: 039

Sample Type: R

Sample Comments:

Sample PCI: 100

Sample Area (Slabs): 20.00

NO DISTRESS

### Sample Number: 040

Sample Type: R

Sample Comments:

Sample PCI: 100

Sample Area (Slabs): 20.00

NO DISTRESS

### Sample Number: 059

Sample Type: R

Sample Comments:

Sample PCI: 100

Sample Area (Slabs): 20.00

NO DISTRESS



# RE-INSPECTION REPORT PERRY MUNICIPAL AIRPORT

Pavement Database: IA 2023

Generate Date: 4/16/2024

Network ID: PRO

Page 5

---

**Sample Number: 060**

Sample Type: R  
Sample PCI: 100  
Sample Area (Slabs): 20.00  
NO DISTRESS

Sample Comments:

---

**Sample Number: 079**

Sample Type: R  
Sample PCI: 100  
Sample Area (Slabs): 20.00  
NO DISTRESS

Sample Comments:

---

**Sample Number: 080**

Sample Type: R  
Sample PCI: 100  
Sample Area (Slabs): 20.00  
NO DISTRESS

Sample Comments:

---

**Sample Number: 099**

Sample Type: R  
Sample PCI: 100  
Sample Area (Slabs): 20.00  
NO DISTRESS

Sample Comments:

---

**Sample Number: 100**

Sample Type: R  
Sample PCI: 100  
Sample Area (Slabs): 20.00  
NO DISTRESS

Sample Comments:

---

**Sample Number: 119**

Sample Type: R  
Sample PCI: 100  
Sample Area (Slabs): 20.00  
NO DISTRESS

Sample Comments:

---

**Sample Number: 120**

Sample Type: R  
Sample PCI: 100  
Sample Area (Slabs): 20.00  
NO DISTRESS

Sample Comments:

---

**Sample Number: 139**

Sample Type: R  
Sample PCI: 100  
Sample Area (Slabs): 20.00  
NO DISTRESS

Sample Comments:

---

**Sample Number: 140**

Sample Type: R  
Sample PCI: 100  
Sample Area (Slabs): 20.00  
NO DISTRESS

Sample Comments:

# RE-INSPECTION REPORT PERRY MUNICIPAL AIRPORT

Pavement Database: IA 2023

Generate Date: 4/16/2024

Network ID: PRO

Page 6

## Branch - Section ID: T01PR - 001

Branch Name: TAXIWAY 01

Use: TAXIWAY

LCD: 6/1/1991

PCI Family: IowaPCCTW\_SC\_General

Surface Type: PCC

Rank: P

Section Area (sf): 5,651.00

Length (ft): 110.00

Width (ft): 40.00

From: SEE MAP

To: SEE MAP

Slabs: 45

Section Comments:

Slab Length (ft): 12.50

Slab Width (ft): 10.00

Joint Length (ft): 824.53

Last Insp Date: 11/5/2023

Inspection Comments:

PCI: 63

Total Samples: 2

Surveyed: 2

### Sample Number: 01

Sample Type: R

Sample Comments:

Sample PCI: 67

Sample Area (Slabs): 29.00

63 LINEAR CR	L	2.00 Slabs
65 JT SEAL DMG	H	29.00 Slabs
71 FAULTING	L	5.00 Slabs
74 JOINT SPALL	M	1.00 Slabs
74 JOINT SPALL	M	1.00 Slabs
75 CORNER SPALL	M	1.00 Slabs
75 CORNER SPALL	M	1.00 Slabs

### Sample Number: 02

Sample Type: R

Sample Comments:

Sample PCI: 55

Sample Area (Slabs): 16.00

63 LINEAR CR	M	3.00 Slabs
65 JT SEAL DMG	H	16.00 Slabs
71 FAULTING	L	5.00 Slabs

# RE-INSPECTION REPORT PERRY MUNICIPAL AIRPORT

Pavement Database: IA 2023

Generate Date: 4/16/2024

Network ID: PRO

Page 7

## Branch - Section ID: T01PR - 002

Branch Name: TAXIWAY 01

Use: TAXIWAY

LCD: 1/3/2016

PCI Family: IowaPCCTW\_SC\_General

Surface Type: PCC

Rank: P

Section Area (sf): 6,124.00

Length (ft): 150.00

Width (ft): 40.00

From: SEE MAP

To: SEE MAP

Slabs: 60

Section Comments:

Slab Length (ft): 10.20

Slab Width (ft): 10.00

Joint Length (ft): 1,018.87

Last Insp Date: 11/5/2023

Inspection Comments:

PCI: 90

Total Samples: 3

Surveyed: 3

### Sample Number: 01

Sample Type: R

Sample Comments:

Sample PCI: 93

Sample Area (Slabs): 20.00

65 JT SEAL DMG

M

20.00 Slabs

### Sample Number: 02

Sample Type: R

Sample Comments:

Sample PCI: 93

Sample Area (Slabs): 20.00

65 JT SEAL DMG

M

20.00 Slabs

### Sample Number: 03

Sample Type: R

Sample Comments:

Sample PCI: 83

Sample Area (Slabs): 20.00

65 JT SEAL DMG

M

20.00 Slabs

74 JOINT SPALL

M

2.00 Slabs

75 CORNER SPALL

H

1.00 Slabs

# RE-INSPECTION REPORT PERRY MUNICIPAL AIRPORT

Pavement Database: IA 2023

Generate Date: 4/16/2024

Network ID: PRO

Page 8

## Branch - Section ID: T02PR - 001

Branch Name: TAXIWAY 02

Use: TAXIWAY

LCD: 6/3/1966

PCI Family: IowaPCCTW\_SC\_General

Surface Type: PCC

Rank: P

Section Area (sf): 175,175.00

Length (ft): 2,270.00

Width (ft): 75.00

From: SEE MAP

To: SEE MAP

Slabs: 701

Section Comments:

Slab Length (ft): 20.00

Slab Width (ft): 12.50

Joint Length (ft): 20,359.91

Last Insp Date: 11/5/2023

Inspection Comments:

PCI: 27

Total Samples: 29

Surveyed: 8

### Sample Number: 04

Sample Type: R

Sample Comments:

Sample PCI: 21

Sample Area (Slabs): 24.00

62 CORNER BREAK	L	1.00 Slabs
63 LINEAR CR	M	3.00 Slabs
65 JT SEAL DMG	H	24.00 Slabs
66 SMALL PATCH	H	1.00 Slabs
71 FAULTING	M	8.00 Slabs
73 SHRINKAGE CR	N	3.00 Slabs
75 CORNER SPALL	L	1.00 Slabs
76 ASR	L	3.00 Slabs
76 ASR	M	5.00 Slabs

### Sample Number: 07

Sample Type: R

Sample Comments:

Sample PCI: 43

Sample Area (Slabs): 24.00

65 JT SEAL DMG	H	24.00 Slabs
67 LARGE PATCH	L	1.00 Slabs
71 FAULTING	M	8.00 Slabs
73 SHRINKAGE CR	N	1.00 Slabs
74 JOINT SPALL	L	1.00 Slabs
74 JOINT SPALL	M	2.00 Slabs
75 CORNER SPALL	H	1.00 Slabs
75 CORNER SPALL	M	1.00 Slabs
76 ASR	L	1.00 Slabs

# RE-INSPECTION REPORT PERRY MUNICIPAL AIRPORT

Pavement Database: IA 2023

Generate Date: 4/16/2024

Network ID: PRO

Page 9

## Sample Number: 11

Sample Type: R

Sample Comments:

Sample PCI: 48

Sample Area (Slabs): 24.00

63 LINEAR CR	L	1.00 Slabs
65 JT SEAL DMG	H	24.00 Slabs
71 FAULTING	L	5.00 Slabs
71 FAULTING	M	4.00 Slabs
73 SHRINKAGE CR	N	1.00 Slabs
75 CORNER SPALL	M	1.00 Slabs
76 ASR	L	1.00 Slabs
76 ASR	M	1.00 Slabs

## Sample Number: 15

Sample Type: R

Sample Comments:

Sample PCI: 10

Sample Area (Slabs): 24.00

62 CORNER BREAK	M	1.00 Slabs
62 CORNER BREAK	M	1.00 Slabs
63 LINEAR CR	L	1.00 Slabs
63 LINEAR CR	M	4.00 Slabs
71 FAULTING	H	3.00 Slabs
71 FAULTING	M	3.00 Slabs
72 SHAT. SLAB	H	2.00 Slabs
72 SHAT. SLAB	M	2.00 Slabs
73 SHRINKAGE CR	N	1.00 Slabs
74 JOINT SPALL	M	2.00 Slabs
75 CORNER SPALL	H	1.00 Slabs
75 CORNER SPALL	L	2.00 Slabs
75 CORNER SPALL	M	2.00 Slabs
75 CORNER SPALL	M	1.00 Slabs
76 ASR	M	1.00 Slabs

## Sample Number: 18

Sample Type: R

Sample Comments:

Sample PCI: 13

Sample Area (Slabs): 24.00

62 CORNER BREAK	M	1.00 Slabs
65 JT SEAL DMG	H	24.00 Slabs
66 SMALL PATCH	L	2.00 Slabs
67 LARGE PATCH	L	1.00 Slabs
71 FAULTING	H	6.00 Slabs
71 FAULTING	M	2.00 Slabs
73 SHRINKAGE CR	N	1.00 Slabs
75 CORNER SPALL	H	1.00 Slabs
75 CORNER SPALL	L	3.00 Slabs
75 CORNER SPALL	M	3.00 Slabs
76 ASR	H	1.00 Slabs
76 ASR	L	2.00 Slabs
76 ASR	M	5.00 Slabs

# RE-INSPECTION REPORT PERRY MUNICIPAL AIRPORT

Pavement Database: IA 2023

Generate Date: 4/16/2024

Network ID: PRO

Page 10

## Sample Number: 22

Sample Type: R

Sample Comments:

Sample PCI: 14

Sample Area (Slabs): 24.00

62 CORNER BREAK	L	1.00 Slabs	
63 LINEAR CR	H	2.00 Slabs	
63 LINEAR CR	L	1.00 Slabs	
63 LINEAR CR	M	6.00 Slabs	
67 LARGE PATCH	L	3.00 Slabs	
71 FAULTING	H	1.00 Slabs	
71 FAULTING	M	1.00 Slabs	AT CRACK
71 FAULTING	M	7.00 Slabs	
72 SHAT. SLAB	M	2.00 Slabs	
73 SHRINKAGE CR	N	1.00 Slabs	
74 JOINT SPALL	H	1.00 Slabs	
74 JOINT SPALL	M	1.00 Slabs	
75 CORNER SPALL	L	1.00 Slabs	
75 CORNER SPALL	M	1.00 Slabs	
76 ASR	M	1.00 Slabs	

## Sample Number: 25

Sample Type: R

Sample Comments:

Sample PCI: 21

Sample Area (Slabs): 24.00

63 LINEAR CR	M	1.00 Slabs	
65 JT SEAL DMG	H	24.00 Slabs	
66 SMALL PATCH	L	2.00 Slabs	
67 LARGE PATCH	L	1.00 Slabs	
71 FAULTING	M	7.00 Slabs	
74 JOINT SPALL	H	1.00 Slabs	
74 JOINT SPALL	L	1.00 Slabs	
74 JOINT SPALL	M	1.00 Slabs	
75 CORNER SPALL	H	2.00 Slabs	
75 CORNER SPALL	L	6.00 Slabs	
75 CORNER SPALL	M	3.00 Slabs	
76 ASR	H	1.00 Slabs	
76 ASR	L	3.00 Slabs	
76 ASR	M	4.00 Slabs	

# RE-INSPECTION REPORT PERRY MUNICIPAL AIRPORT

Pavement Database: IA 2023

Generate Date: 4/16/2024

Network ID: PRO

Page 11

## Sample Number: 28

Sample Type: R

Sample Comments:

Sample PCI: 44

Sample Area (Slabs): 24.00

62 CORNER BREAK	L	1.00 Slabs
62 CORNER BREAK	M	1.00 Slabs
63 LINEAR CR	L	1.00 Slabs
65 JT SEAL DMG	H	24.00 Slabs
66 SMALL PATCH	L	2.00 Slabs
66 SMALL PATCH	M	1.00 Slabs
67 LARGE PATCH	L	1.00 Slabs
71 FAULTING	L	2.00 Slabs
71 FAULTING	M	2.00 Slabs
74 JOINT SPALL	H	1.00 Slabs
75 CORNER SPALL	L	2.00 Slabs
75 CORNER SPALL	M	5.00 Slabs
76 ASR	L	2.00 Slabs
76 ASR	M	1.00 Slabs

# RE-INSPECTION REPORT PERRY MUNICIPAL AIRPORT

Pavement Database: IA 2023

Generate Date: 4/16/2024

Network ID: PRO

Page 12

## Branch - Section ID: T02PR - 002

Branch Name: TAXIWAY 02

Use: TAXIWAY

LCD: 7/1/1991

PCI Family: IowaPCCTW\_SC\_General

Surface Type: PCC

Rank: P

Section Area (sf): 132,589.00

Length (ft): 1,730.00

Width (ft): 75.00

From: SEE MAP

To: SEE MAP

Slabs: 530

Section Comments:

Slab Length (ft): 20.00

Slab Width (ft): 12.50

Joint Length (ft): 15,392.08

Last Insp Date: 11/5/2023

Inspection Comments:

PCI: 34

Total Samples: 24

Surveyed: 7

### Sample Number: 01

Sample Type: R

Sample Comments:

Sample PCI: 20

Sample Area (Slabs): 24.00

63 LINEAR CR	H	1.00 Slabs	1" W/FS
63 LINEAR CR	M	2.00 Slabs	FS
65 JT SEAL DMG	H	24.00 Slabs	
66 SMALL PATCH	L	13.00 Slabs	
67 LARGE PATCH	L	1.00 Slabs	
67 LARGE PATCH	L	13.00 Slabs	
67 LARGE PATCH	M	2.00 Slabs	
68 POPOUTS	N	22.00 Slabs	
71 FAULTING	L	2.00 Slabs	
73 SHRINKAGE CR	N	1.00 Slabs	
74 JOINT SPALL	L	1.00 Slabs	
74 JOINT SPALL	M	1.00 Slabs	
75 CORNER SPALL	L	2.00 Slabs	
75 CORNER SPALL	M	2.00 Slabs	
76 ASR	L	8.00 Slabs	
76 ASR	M	3.00 Slabs	
76 ASR	M	2.00 Slabs	

### Sample Number: 04

Sample Type: R

Sample Comments:

Sample PCI: 20

Sample Area (Slabs): 24.00

65 JT SEAL DMG	H	24.00 Slabs	
66 SMALL PATCH	L	9.00 Slabs	
67 LARGE PATCH	L	14.00 Slabs	
68 POPOUTS	N	24.00 Slabs	
74 JOINT SPALL	M	1.00 Slabs	
75 CORNER SPALL	M	1.00 Slabs	
76 ASR	H	1.00 Slabs	
76 ASR	L	8.00 Slabs	
76 ASR	M	5.00 Slabs	
76 ASR	M	3.00 Slabs	



# RE-INSPECTION REPORT PERRY MUNICIPAL AIRPORT

Pavement Database: IA 2023

Generate Date: 4/16/2024

Network ID: PRO

Page 13

## Sample Number: 08

Sample Type: R

Sample Comments:

Sample PCI: 26

Sample Area (Slabs): 24.00

62 CORNER BREAK	M	1.00 Slabs
65 JT SEAL DMG	H	24.00 Slabs
66 SMALL PATCH	L	8.00 Slabs
67 LARGE PATCH	L	13.00 Slabs
68 POPOUTS	N	24.00 Slabs
74 JOINT SPALL	L	2.00 Slabs
74 JOINT SPALL	M	1.00 Slabs
75 CORNER SPALL	L	6.00 Slabs
75 CORNER SPALL	M	1.00 Slabs
76 ASR	L	9.00 Slabs
76 ASR	M	2.00 Slabs
76 ASR	M	5.00 Slabs

## Sample Number: 13

Sample Type: R

Sample Comments:

Sample PCI: 38

Sample Area (Slabs): 24.00

65 JT SEAL DMG	H	24.00 Slabs
66 SMALL PATCH	L	13.00 Slabs
67 LARGE PATCH	L	8.00 Slabs
67 LARGE PATCH	M	1.00 Slabs
68 POPOUTS	N	24.00 Slabs
75 CORNER SPALL	H	1.00 Slabs
75 CORNER SPALL	L	2.00 Slabs
76 ASR	L	2.00 Slabs
76 ASR	M	2.00 Slabs

## Sample Number: 17

Sample Type: R

Sample Comments:

Sample PCI: 55

Sample Area (Slabs): 24.00

65 JT SEAL DMG	H	24.00 Slabs
66 SMALL PATCH	L	6.00 Slabs
67 LARGE PATCH	L	5.00 Slabs
68 POPOUTS	N	24.00 Slabs
74 JOINT SPALL	M	1.00 Slabs
75 CORNER SPALL	L	1.00 Slabs
76 ASR	L	1.00 Slabs

# RE-INSPECTION REPORT PERRY MUNICIPAL AIRPORT

Pavement Database: IA 2023

Generate Date: 4/16/2024

Network ID: PRO

Page 14

## Sample Number: 20

Sample Type: R

Sample Comments:

Sample PCI: 41

Sample Area (Slabs): 24.00

63 LINEAR CR	M	2.00 Slabs	W, FS
65 JT SEAL DMG	H	24.00 Slabs	
66 SMALL PATCH	L	4.00 Slabs	
66 SMALL PATCH	M	2.00 Slabs	
67 LARGE PATCH	L	9.00 Slabs	
68 POPOUTS	N	24.00 Slabs	
74 JOINT SPALL	L	2.00 Slabs	
74 JOINT SPALL	M	1.00 Slabs	
75 CORNER SPALL	H	1.00 Slabs	
75 CORNER SPALL	L	1.00 Slabs	
75 CORNER SPALL	M	2.00 Slabs	

## Sample Number: 22

Sample Type: R

Sample Comments:

Sample PCI: 42

Sample Area (Slabs): 15.00

63 LINEAR CR	M	1.00 Slabs	FS
65 JT SEAL DMG	H	15.00 Slabs	
67 LARGE PATCH	L	2.00 Slabs	
68 POPOUTS	N	15.00 Slabs	
74 JOINT SPALL	L	1.00 Slabs	
74 JOINT SPALL	M	1.00 Slabs	
75 CORNER SPALL	L	3.00 Slabs	
76 ASR	M	1.00 Slabs	

# RE-INSPECTION REPORT PERRY MUNICIPAL AIRPORT

Pavement Database: IA 2023

Generate Date: 4/16/2024

Network ID: PRO

Page 15

## Branch - Section ID: TA1PR - 001

Branch Name: TAXIWAY A1

Use: TAXIWAY

LCD: 12/3/2023

PCI Family: IowaPCCTW\_SC\_General

Surface Type: PCC

Rank: P

Section Area (sf): 15,440.00

Length (ft): 312.00

Width (ft): 41.00

From: SEE MAP

To: SEE MAP

Slabs: 196

Section Comments:

Slab Length (ft): 9.00

Slab Width (ft): 8.75

Joint Length (ft): 3,054.05

Last Insp Date: 12/4/2023

Inspection Comments:

PCI: 100

Total Samples: 11

Surveyed: 6

### Sample Number: 02

Sample Type: R

Sample Comments:

Sample PCI: 100

Sample Area (Slabs): 21.00

NO DISTRESS

### Sample Number: 04

Sample Type: R

Sample Comments:

Sample PCI: 100

Sample Area (Slabs): 20.00

NO DISTRESS

### Sample Number: 05

Sample Type: R

Sample Comments:

Sample PCI: 100

Sample Area (Slabs): 20.00

NO DISTRESS

### Sample Number: 06

Sample Type: R

Sample Comments:

Sample PCI: 100

Sample Area (Slabs): 20.00

NO DISTRESS

### Sample Number: 07

Sample Type: R

Sample Comments:

Sample PCI: 100

Sample Area (Slabs): 20.00

NO DISTRESS

### Sample Number: 08

Sample Type: R

Sample Comments:

Sample PCI: 100

Sample Area (Slabs): 20.00

NO DISTRESS

# RE-INSPECTION REPORT PERRY MUNICIPAL AIRPORT

Pavement Database: IA 2023

Generate Date: 4/16/2024

Network ID: PRO

Page 16

## Branch - Section ID: TA2PR - 001

Branch Name: TAXIWAY A2

Use: TAXIWAY

LCD: 12/3/2023

PCI Family: IowaPCCTW\_SC\_General

Surface Type: PCC

Rank: P

Section Area (sf): 19,850.00

Length (ft): 312.00

Width (ft): 45.00

From: SEE MAP

To: SEE MAP

Slabs: 252

Section Comments:

Slab Length (ft): 9.00

Slab Width (ft): 8.75

Joint Length (ft): 3,969.39

Last Insp Date: 12/4/2023

Inspection Comments:

PCI: 100

Total Samples: 14

Surveyed: 6

### Sample Number: 04

Sample Type: R

Sample Comments:

Sample PCI: 100

Sample Area (Slabs): 22.00

NO DISTRESS

### Sample Number: 05

Sample Type: R

Sample Comments:

Sample PCI: 100

Sample Area (Slabs): 15.00

NO DISTRESS

### Sample Number: 08

Sample Type: R

Sample Comments:

Sample PCI: 100

Sample Area (Slabs): 18.00

NO DISTRESS

### Sample Number: 09

Sample Type: R

Sample Comments:

Sample PCI: 100

Sample Area (Slabs): 18.00

NO DISTRESS

### Sample Number: 12

Sample Type: R

Sample Comments:

Sample PCI: 100

Sample Area (Slabs): 19.00

NO DISTRESS

### Sample Number: 13

Sample Type: R

Sample Comments:

Sample PCI: 100

Sample Area (Slabs): 20.00

NO DISTRESS

# RE-INSPECTION REPORT PERRY MUNICIPAL AIRPORT

Pavement Database: IA 2023

Generate Date: 4/16/2024

Network ID: PRO

Page 17

## Branch - Section ID: TA3PR - 001

Branch Name: TAXIWAY A3

Use: TAXIWAY

LCD: 12/3/2023

PCI Family: IowaPCCTW\_SC\_General

Surface Type: PCC

Rank: P

Section Area (sf): 17,813.00

Length (ft): 312.00

Width (ft): 45.00

From: SEE MAP

To: SEE MAP

Slabs: 226

Section Comments:

Slab Length (ft): 9.00

Slab Width (ft): 8.75

Joint Length (ft): 3,562.06

Last Insp Date: 12/4/2023

Inspection Comments:

PCI: 100

Total Samples: 12

Surveyed: 6

### Sample Number: 02

Sample Type: R

Sample Comments:

Sample PCI: 100

Sample Area (Slabs): 27.00

NO DISTRESS

### Sample Number: 03

Sample Type: R

Sample Comments:

Sample PCI: 100

Sample Area (Slabs): 22.00

NO DISTRESS

### Sample Number: 04

Sample Type: R

Sample Comments:

Sample PCI: 100

Sample Area (Slabs): 14.00

NO DISTRESS

### Sample Number: 07

Sample Type: R

Sample Comments:

Sample PCI: 100

Sample Area (Slabs): 21.00

NO DISTRESS

### Sample Number: 08

Sample Type: R

Sample Comments:

Sample PCI: 100

Sample Area (Slabs): 21.00

NO DISTRESS

### Sample Number: 10

Sample Type: R

Sample Comments:

Sample PCI: 100

Sample Area (Slabs): 18.00

NO DISTRESS

# RE-INSPECTION REPORT PERRY MUNICIPAL AIRPORT

Pavement Database: IA 2023

Generate Date: 4/16/2024

Network ID: PRO

Page 18

## Branch - Section ID: TA4PR - 001

Branch Name: TAXIWAY A4

Use: TAXIWAY

LCD: 12/3/2023

PCI Family: IowaPCCTW\_SC\_General

Surface Type: PCC

Rank: P

Section Area (sf): 25,803.00

Length (ft): 367.00

Width (ft): 45.00

From: SEE MAP

To: SEE MAP

Slabs: 337

Section Comments:

Slab Length (ft): 8.75

Slab Width (ft): 8.75

Joint Length (ft): 5,254.12

Last Insp Date: 12/4/2023

Inspection Comments:

PCI: 100

Total Samples: 15

Surveyed: 6

### Sample Number: 04

Sample Type: R

Sample Comments:

Sample PCI: 100

Sample Area (Slabs): 27.00

NO DISTRESS

### Sample Number: 05

Sample Type: R

Sample Comments:

Sample PCI: 100

Sample Area (Slabs): 25.00

NO DISTRESS

### Sample Number: 07

Sample Type: R

Sample Comments:

Sample PCI: 100

Sample Area (Slabs): 20.00

NO DISTRESS

### Sample Number: 09

Sample Type: R

Sample Comments:

Sample PCI: 100

Sample Area (Slabs): 20.00

NO DISTRESS

### Sample Number: 11

Sample Type: R

Sample Comments:

Sample PCI: 100

Sample Area (Slabs): 20.00

NO DISTRESS

### Sample Number: 13

Sample Type: R

Sample Comments:

Sample PCI: 100

Sample Area (Slabs): 16.00

NO DISTRESS

# RE-INSPECTION REPORT PERRY MUNICIPAL AIRPORT

Pavement Database: IA 2023

Generate Date: 4/16/2024

Network ID: PRO

Page 19

## Branch - Section ID: TH01PR - 001

Branch Name: T-HANGAR 01

Use: T-HANGAR

LCD: 2/3/2019

PCI Family: IowaPCCTH\_SC&SW

Surface Type: PCC

Rank: P

Section Area (sf): 11,352.00

Length (ft): 295.00

Width (ft): 52.00

From: APRON

To: SEE MAP

Slabs: 92

Section Comments:

Slab Length (ft): 12.30

Slab Width (ft): 10.00

Joint Length (ft): 1,801.34

Last Insp Date: 11/5/2023

Inspection Comments:

PCI: 96

Total Samples: 6

Surveyed: 4

### Sample Number: 01

Sample Type: R

Sample Comments:

Sample PCI: 98

Sample Area (Slabs): 14.00

65 JT SEAL DMG

L

14.00 Slabs

### Sample Number: 04

Sample Type: R

Sample Comments:

Sample PCI: 90

Sample Area (Slabs): 20.00

62 CORNER BREAK

L

1.00 Slabs

65 JT SEAL DMG

L

20.00 Slabs

74 JOINT SPALL

M

1.00 Slabs

### Sample Number: 05

Sample Type: R

Sample Comments:

Sample PCI: 98

Sample Area (Slabs): 20.00

65 JT SEAL DMG

L

20.00 Slabs

### Sample Number: 06

Sample Type: R

Sample Comments:

Sample PCI: 98

Sample Area (Slabs): 20.00

65 JT SEAL DMG

L

20.00 Slabs

# RE-INSPECTION REPORT PERRY MUNICIPAL AIRPORT

Pavement Database: IA 2023

Generate Date: 4/16/2024

Network ID: PRO

Page 20

## Branch - Section ID: TH01PR - 002

Branch Name: T-HANGAR 01

Use: T-HANGAR

LCD: 1/21/2009

PCI Family: IowaPCCTH\_SC&SW

Surface Type: PCC

Rank: P

Section Area (sf): 16,332.00

Length (ft): 610.00

Width (ft): 25.00

From: SEE MAP

To: SEE MAP

Slabs: 87

Section Comments:

Slab Length (ft): 15.00

Slab Width (ft): 12.50

Joint Length (ft): 1,715.31

Last Insp Date: 11/5/2023

Inspection Comments:

PCI: 55

Total Samples: 5

Surveyed: 4

### Sample Number: 01

Sample Type: R

Sample Comments:

Sample PCI: 42

Sample Area (Slabs): 24.00

62 CORNER BREAK	M	2.00 Slabs
63 LINEAR CR	L	1.00 Slabs
63 LINEAR CR	M	8.00 Slabs
65 JT SEAL DMG	M	24.00 Slabs
71 FAULTING	L	1.00 Slabs
74 JOINT SPALL	M	2.00 Slabs

### Sample Number: 02

Sample Type: R

Sample Comments:

Sample PCI: 81

Sample Area (Slabs): 22.00

63 LINEAR CR	M	1.00 Slabs
65 JT SEAL DMG	M	22.00 Slabs
74 JOINT SPALL	L	1.00 Slabs
75 CORNER SPALL	L	1.00 Slabs



# RE-INSPECTION REPORT PERRY MUNICIPAL AIRPORT

Pavement Database: IA 2023

Generate Date: 4/16/2024

Network ID: PRO

Page 21

## Sample Number: 04

Sample Type: R

Sample Comments:

Sample PCI: 20

Sample Area (Slabs): 18.00

62 CORNER BREAK	L	1.00 Slabs
62 CORNER BREAK	M	1.00 Slabs
62 CORNER BREAK	M	1.00 Slabs
63 LINEAR CR	L	1.00 Slabs
63 LINEAR CR	M	3.00 Slabs
65 JT SEAL DMG	H	18.00 Slabs
71 FAULTING	L	1.00 Slabs
71 FAULTING	M	2.00 Slabs
72 SHAT. SLAB	M	2.00 Slabs
72 SHAT. SLAB	M	2.00 Slabs
73 SHRINKAGE CR	N	1.00 Slabs
74 JOINT SPALL	L	1.00 Slabs
74 JOINT SPALL	L	1.00 Slabs
74 JOINT SPALL	M	1.00 Slabs

## Sample Number: 05

Sample Type: R

Sample Comments:

Sample PCI: 79

Sample Area (Slabs): 14.00

63 LINEAR CR	M	1.00 Slabs
65 JT SEAL DMG	M	14.00 Slabs
73 SHRINKAGE CR	N	1.00 Slabs

# RE-INSPECTION REPORT PERRY MUNICIPAL AIRPORT

Pavement Database: IA 2023

Generate Date: 4/16/2024

Network ID: PRO

Page 22

## Branch - Section ID: TH02PR - 001

Branch Name: T-HANGAR 02

Use: T-HANGAR

LCD: 6/1/1991

PCI Family: IowaPCCTH\_SC&SW

Surface Type: PCC

Rank: P

Section Area (sf): 2,860.00

Length (ft): 140.00

Width (ft): 20.00

From: SEE MAP

To: SEE MAP

Slabs: 16

Section Comments:

Slab Length (ft): 18.00

Slab Width (ft): 10.00

Joint Length (ft): 281.46

Last Insp Date: 11/5/2023

Inspection Comments:

PCI: 22

Total Samples: 1

Surveyed: 1

### Sample Number: 01

Sample Type: R

Sample Comments:

Sample PCI: 22

Sample Area (Slabs): 16.00

62 CORNER BREAK

M

3.00 Slabs

63 LINEAR CR

M

7.00 Slabs

65 JT SEAL DMG

H

16.00 Slabs

71 FAULTING

L

1.00 Slabs

71 FAULTING

M

2.00 Slabs

72 SHAT. SLAB

M

1.00 Slabs

74 JOINT SPALL

M

1.00 Slabs

75 CORNER SPALL

M

1.00 Slabs

# RE-INSPECTION REPORT PERRY MUNICIPAL AIRPORT

Pavement Database: IA 2023

Generate Date: 4/16/2024

Network ID: PRO

Page 23

## Branch - Section ID: TH02PR - 002

Branch Name: T-HANGAR 02

Use: T-HANGAR

LCD: 2/1/2013

PCI Family: IowaPCCTH\_SC&SW

Surface Type: PCC

Rank: P

Section Area (sf): 3,519.00

Length (ft): 140.00

Width (ft): 22.00

From: SEE MAP

To: SEE MAP

Slabs: 26

Section Comments:

Slab Length (ft): 12.50

Slab Width (ft): 11.00

Joint Length (ft): 416.34

Last Insp Date: 11/5/2023

Inspection Comments:

PCI: 88

Total Samples: 1

Surveyed: 1

### Sample Number: 01

Sample Type: R

Sample Comments:

Sample PCI: 88

Sample Area (Slabs): 26.00

65 JT SEAL DMG

H

26.00 Slabs

# RE-INSPECTION REPORT PERRY MUNICIPAL AIRPORT

Pavement Database: IA 2023

Generate Date: 4/16/2024

Network ID: PRO

Page 24

## Branch - Section ID: TH02PR - 003

Branch Name: T-HANGAR 02

Use: T-HANGAR

LCD: 9/1/2009

PCI Family: IowaPCCTH\_SC&SW

Surface Type: PCC

Rank: P

Section Area (sf): 4,173.00

Length (ft): 155.00

Width (ft): 25.00

From: SEE MAP

To: SEE MAP

Slabs: 28

Section Comments:

Slab Length (ft): 12.00

Slab Width (ft): 12.50

Joint Length (ft): 487.75

Last Insp Date: 11/5/2023

Inspection Comments:

PCI: 71

Total Samples: 1

Surveyed: 1

### Sample Number: 01

Sample Type: R

Sample Comments:

Sample PCI: 71

Sample Area (Slabs): 28.00

63 LINEAR CR

M

4.00 Slabs

65 JT SEAL DMG

H

28.00 Slabs

## **APPENDIX D**

# **WORK HISTORY REPORT**

# WORK HISTORY

Pavement Database: IA 2023

Generate Date: 4/30/2024

Network ID: PRO

Page 1

## Network: PERRY MUNICIPAL AIRPORT

### Branch - Section ID: A01PR - 001

LCD: 6/3/2015  
Use: APRON  
Rank: P  
Surface: PCC

Length (ft): 257.00  
Width (ft): 150.00  
True Area (sf): 33,305.00

Work Date	Work Code	Work Description	Cost	Thickness (in)	Major MR	Comments
06-03-2015	CR-PC	Complete Reconstruction - PCC	\$0.00	6.00	True	6" P501 PCC
06-02-2015	BA-AG	Base Course - Aggregate	\$0.00	6.00	False	6" P209 CRUSHED AGGREGATE BASE
06-01-2015	SG-ST	Subgrade - Stabilized	\$0.00	12.00	False	12" P-158 FLYASH TREATED SUBGRADE
06-03-1966	NC-PC	New Construction - PCC	\$0.00	6.00	True	6" P-501
06-02-1966	SB-AG	Subbase - Aggregate	\$0.00	6.00	False	6" P-154
06-01-1966	SG-CO	Subgrade - Compacted	\$0.00	6.00	False	6" P-152

### Branch - Section ID: A01PR - 003

LCD: 6/1/1991  
Use: APRON  
Rank: P  
Surface: PCC

Length (ft): 400.00  
Width (ft): 75.00  
True Area (sf): 39,709.00

Work Date	Work Code	Work Description	Cost	Thickness (in)	Major MR	Comments
06-01-1991	NC-PC	New Construction - PCC	\$0.00	0.00	True	-

### Branch - Section ID: R14PR - 001

LCD: 12/3/2023  
Use: RUNWAY  
Rank: P  
Surface: PCC

Length (ft): 5,499.00  
Width (ft): 100.00  
True Area (sf): 549,893.00

Work Date	Work Code	Work Description	Cost	Thickness (in)	Major MR	Comments
12-03-2023	NC-PC	New Construction - PCC	\$0.00	7.00	True	7" P-501 PCC CONCRETE PAVEMENT
12-02-2023	BA-AG	Base Course - Aggregate	\$0.00	6.00	False	6" P-209 CRUSHED AGGREGATE BASE COURSE W/ P-208 SEPARATION GEOTEXTILE
12-01-2023	SG-ST	Subgrade - Stabilized	\$0.00	12.00	False	12" P-156 CEMENT TREATED SUBGRADE

### Branch - Section ID: T01PR - 001

LCD: 6/1/1991  
Use: TAXIWAY  
Rank: P  
Surface: PCC

Length (ft): 110.00  
Width (ft): 40.00  
True Area (sf): 5,651.00

Work Date	Work Code	Work Description	Cost	Thickness (in)	Major MR	Comments
06-01-2005	SL-PC	Slab Replacement - PCC	\$0.00	0.00	False	-
06-01-1991	NC-PC	New Construction - PCC	\$0.00	0.00	True	-
06-03-1966	NC-PC	New Construction - PCC	\$0.00	6.00	True	6" P-501
06-02-1966	SB-AG	Subbase - Aggregate	\$0.00	6.00	False	6" P-154
06-01-1966	SG-CO	Subgrade - Compacted	\$0.00	6.00	False	6" P-152

# WORK HISTORY

Pavement Database: IA 2023

Generate Date: 4/30/2024

Network ID: PRO

Page 2

## Branch - Section ID: T01PR - 002

LCD: 1/3/2016  
 Use: TAXIWAY  
 Rank: P  
 Surface: PCC

Length (ft): 150.00  
 Width (ft): 40.00  
 True Area (sf): 6,124.00

Work Date	Work Code	Work Description	Cost	Thickness (in)	Major MR	Comments
01-03-2016	CR-PC	Complete Reconstruction - PCC	\$0.00	6.00	True	6" P-501 PCC COMPLETE RECONSTRUCTION
01-02-2016	BA-AG	Base Course - Aggregate	\$0.00	8.00	False	8" P-209 GRANULAR SUBBASE
01-01-2016	SG-ST	Subgrade - Stabilized	\$0.00	12.00	False	12" P-158 FLY ASH TREATED COMP. SUBGRADE
06-03-1966	NC-PC	New Construction - PCC	\$0.00	6.00	True	6" P-501
06-02-1966	SB-AG	Subbase - Aggregate	\$0.00	6.00	False	6" P-154
06-01-1966	SG-CO	Subgrade - Compacted	\$0.00	6.00	False	6" P-152

## Branch - Section ID: T02PR - 001

LCD: 6/3/1966  
 Use: TAXIWAY  
 Rank: P  
 Surface: PCC

Length (ft): 2,270.00  
 Width (ft): 75.00  
 True Area (sf): 175,175.00

Work Date	Work Code	Work Description	Cost	Thickness (in)	Major MR	Comments
08-01-2016	PA-PF	Patching - PCC Full Depth	\$0.00	0.00	False	-
08-01-2016	PA-PP	Patching - PCC Partial Depth	\$0.00	0.00	False	-
06-01-2008	CS-PC	Crack Sealing - PCC	\$0.00	0.00	False	-
06-01-2008	JS-LC	Joint Seal (Localized)	\$0.00	0.00	False	-
06-01-2008	PA-PF	Patching - PCC Full Depth	\$0.00	0.00	False	-
06-03-1966	NC-PC	New Construction - PCC	\$0.00	6.00	True	6" P-501 (1991 EXTENSION UNKNOWN THICKNESS)
06-02-1966	SB-AG	Subbase - Aggregate	\$0.00	6.00	False	6" P-154
06-01-1966	SG-CO	Subgrade - Compacted	\$0.00	6.00	False	6" P-152

## Branch - Section ID: T02PR - 002

LCD: 7/1/1991  
 Use: TAXIWAY  
 Rank: P  
 Surface: PCC

Length (ft): 1,730.00  
 Width (ft): 75.00  
 True Area (sf): 132,589.00

Work Date	Work Code	Work Description	Cost	Thickness (in)	Major MR	Comments
06-01-2018	SL-PC	Slab Replacement - PCC	\$0.00	0.00	False	FIELD EST
08-01-2016	PA-PP	Patching - PCC Partial Depth	\$0.00	0.00	False	-
08-01-2016	PA-PF	Patching - PCC Full Depth	\$0.00	0.00	False	-
06-01-2008	PA-PF	Patching - PCC Full Depth	\$0.00	0.00	False	-
06-01-2008	JS-LC	Joint Seal (Localized)	\$0.00	0.00	False	-
06-01-2008	CS-PC	Crack Sealing - PCC	\$0.00	0.00	False	-
07-01-1991	NC-PC	New Construction - PCC	\$0.00	0.00	True	-
06-03-1966	NC-PC	New Construction - PCC	\$0.00	6.00	True	6" P-501
06-02-1966	SB-AG	Subbase - Aggregate	\$0.00	6.00	False	6" P-154
06-01-1966	SG-CO	Subgrade - Compacted	\$0.00	6.00	False	6" P-152

# WORK HISTORY

Pavement Database: IA 2023

Generate Date: 4/30/2024

Network ID: PRO

Page 3

## Branch - Section ID: TA1PR - 001

LCD: 12/3/2023  
 Use: TAXIWAY  
 Rank: P  
 Surface: PCC

Length (ft): 312.00  
 Width (ft): 41.00  
 True Area (sf): 15,440.00

Work Date	Work Code	Work Description	Cost	Thickness (in)	Major MR	Comments
12-03-2023	NC-PC	New Construction - PCC	\$0.00	7.00	True	7" P-501 PCC CONCRETE PAVEMENT
12-02-2023	BA-AG	Base Course - Aggregate	\$0.00	6.00	False	6" P-209 CRUSHED AGGREGATE BASE COURSE W/ P-208 SEPARATION GEOTEXTILE
12-01-2023	SG-ST	Subgrade - Stabilized	\$0.00	12.00	False	12" P-156 CEMENT TREATED SUBGRADE

## Branch - Section ID: TA2PR - 001

LCD: 12/3/2023  
 Use: TAXIWAY  
 Rank: P  
 Surface: PCC

Length (ft): 312.00  
 Width (ft): 45.00  
 True Area (sf): 19,850.00

Work Date	Work Code	Work Description	Cost	Thickness (in)	Major MR	Comments
12-03-2023	NC-PC	New Construction - PCC	\$0.00	7.00	True	7" P-501 PCC CONCRETE PAVEMENT
12-02-2023	BA-AG	Base Course - Aggregate	\$0.00	6.00	False	6" P-209 CRUSHED AGGREGATE BASE COURSE W/ P-208 SEPARATION GEOTEXTILE
12-01-2023	SG-ST	Subgrade - Stabilized	\$0.00	12.00	False	12" P-156 CEMENT TREATED SUBGRADE

## Branch - Section ID: TA3PR - 001

LCD: 12/3/2023  
 Use: TAXIWAY  
 Rank: P  
 Surface: PCC

Length (ft): 312.00  
 Width (ft): 45.00  
 True Area (sf): 17,813.00

Work Date	Work Code	Work Description	Cost	Thickness (in)	Major MR	Comments
12-03-2023	NC-PC	New Construction - PCC	\$0.00	7.00	True	7" P-501 PCC CONCRETE PAVEMENT
12-02-2023	BA-AG	Base Course - Aggregate	\$0.00	6.00	False	6" P-209 CRUSHED AGGREGATE BASE COURSE W/ P-208 SEPARATION GEOTEXTILE
12-01-2023	SG-ST	Subgrade - Stabilized	\$0.00	12.00	False	12" P-156 CEMENT TREATED SUBGRADE

## Branch - Section ID: TA4PR - 001

LCD: 12/3/2023  
 Use: TAXIWAY  
 Rank: P  
 Surface: PCC

Length (ft): 367.00  
 Width (ft): 45.00  
 True Area (sf): 25,803.00

Work Date	Work Code	Work Description	Cost	Thickness (in)	Major MR	Comments
12-03-2023	NC-PC	New Construction - PCC	\$0.00	7.00	True	7" P-501 PCC CONCRETE PAVEMENT
12-02-2023	BA-AG	Base Course - Aggregate	\$0.00	6.00	False	6" P-209 CRUSHED AGGREGATE BASE COURSE W/ P-208 SEPARATION GEOTEXTILE
12-01-2023	SG-ST	Subgrade - Stabilized	\$0.00	12.00	False	12" P-156 CEMENT TREATED SUBGRADE



# WORK HISTORY

Pavement Database: IA 2023

Generate Date: 4/30/2024

Network ID: PRO

Page 4

## Branch - Section ID: TH01PR - 001

LCD: 2/3/2019  
 Use: T-HANGAR  
 Rank: P  
 Surface: PCC

Length (ft): 295.00  
 Width (ft): 52.00  
 True Area (sf): 11,352.00

Work Date	Work Code	Work Description	Cost	Thickness (in)	Major MR	Comments
02-03-2019	CR-PC	Complete Reconstruction - PCC	\$0.00	6.00	True	6" PCC
02-02-2019	SB-AG	Subbase - Aggregate	\$0.00	6.00	False	6" MODIFIED GRANULAR SUBBASE
02-01-2019	SG-CO	Subgrade - Compacted	\$0.00	12.00	False	12" COMPACTED SUBGRADE
06-01-2006	OL-AC	Overlay - AC	\$0.00	0.00	True	EST VIA GOOGLE EARTH
01-01-1995	NC-AC	New Construction - AC	\$0.00	0.00	True	UNKNOWN, PRE 1996

## Branch - Section ID: TH01PR - 002

LCD: 1/21/2009  
 Use: T-HANGAR  
 Rank: P  
 Surface: PCC

Length (ft): 610.00  
 Width (ft): 25.00  
 True Area (sf): 16,332.00

Work Date	Work Code	Work Description	Cost	Thickness (in)	Major MR	Comments
01-21-2009	CR-PC	Complete Reconstruction - PCC	\$0.00	6.00	True	6" P-501 PCC COMPLETE RECONSTRUCTION
01-20-2009	SB-AG	Subbase - Aggregate	\$0.00	4.00	False	4" P-154 GRANULAR SUBBASE
01-19-2009	SG-CO	Subgrade - Compacted	\$0.00	12.00	False	12" P-152 COMP. SUBGRADE

## Branch - Section ID: TH02PR - 001

LCD: 6/1/1991  
 Use: T-HANGAR  
 Rank: P  
 Surface: PCC

Length (ft): 140.00  
 Width (ft): 20.00  
 True Area (sf): 2,860.00

Work Date	Work Code	Work Description	Cost	Thickness (in)	Major MR	Comments
06-01-1991	NC-PC	New Construction - PCC	\$0.00	0.00	True	UNKNOWN; CONSTRUCTED PRIOR TO 1995 PER GOOGLE EARTH

## Branch - Section ID: TH02PR - 002

LCD: 2/1/2013  
 Use: T-HANGAR  
 Rank: P  
 Surface: PCC

Length (ft): 140.00  
 Width (ft): 22.00  
 True Area (sf): 3,519.00

Work Date	Work Code	Work Description	Cost	Thickness (in)	Major MR	Comments
02-01-2013	NC-PC	New Construction - PCC	\$0.00	0.00	True	ESTIMATED FROM AERIAL

## Branch - Section ID: TH02PR - 003

LCD: 9/1/2009  
 Use: T-HANGAR  
 Rank: P  
 Surface: PCC

Length (ft): 155.00  
 Width (ft): 25.00  
 True Area (sf): 4,173.00

Work Date	Work Code	Work Description	Cost	Thickness (in)	Major MR	Comments
09-01-2009	NC-PC	New Construction - PCC	\$0.00	0.00	True	ESTIMATED FROM AERIAL

## **APPENDIX E**

### **LOCALIZED PREVENTIVE MAINTENANCE POLICIES AND UNIT COST TABLES**

Table E-1. Localized preventive maintenance policy, asphalt-surfaced pavements.

<b>Distress Type</b>	<b>Severity Level</b>	<b>Maintenance Action</b>
Alligator Cracking	Low	Monitor
Alligator Cracking	Medium	Asphalt Patch
Alligator Cracking	High	Asphalt Patch
Bleeding	N/A	Monitor
Block Cracking	Low	Monitor
Block Cracking	Medium	Crack Seal—Asphalt
Block Cracking	High	Crack Seal—Asphalt
Corrugation	Low	Monitor
Corrugation	Medium	Asphalt Patch
Corrugation	High	Asphalt Patch
Depression	Low	Monitor
Depression	Medium	Monitor
Depression	High	Asphalt Patch
Jet-Blast Erosion	N/A	Asphalt Patch
Joint Reflection Cracking	Low	Monitor
Joint Reflection Cracking	Medium	Crack Seal—Asphalt
Joint Reflection Cracking	High	Crack Seal—Asphalt
L&T Cracking	Low	Monitor
L&T Cracking	Medium	Crack Seal—Asphalt
L&T Cracking	High	Crack Seal—Asphalt
Oil Spillage	N/A	Asphalt Patch
Patching	Low	Monitor
Patching	Medium	Asphalt Patch
Patching	High	Asphalt Patch
Polished Aggregate	N/A	Monitor
Raveling	Low	Monitor
Raveling	Medium	Asphalt Patch
Raveling	High	Asphalt Patch
Rutting	Low	Monitor
Rutting	Medium	Monitor
Rutting	High	Asphalt Patch
Shoving	Low	Monitor
Shoving	Medium	Asphalt Patch
Shoving	High	Asphalt Patch
Slippage Cracking	N/A	Asphalt Patch
Swelling	Low	Monitor
Swelling	Medium	Monitor
Swelling	High	Asphalt Patch
Weathering	Low	Monitor
Weathering	Medium	Monitor
Weathering	High	Asphalt Patch

Table E-2. Localized preventive maintenance policy, PCC pavements.

<b>Distress Type</b>	<b>Severity Level</b>	<b>Maintenance Action</b>
ASR	Low	Monitor
ASR	Medium	Slab Replacement
ASR	High	Slab Replacement
Blowup	Low	Slab Replacement
Blowup	Medium	Slab Replacement
Blowup	High	Slab Replacement
Corner Break	Low	Crack Seal—PCC
Corner Break	Medium	Full Depth PCC Patch
Corner Break	High	Full Depth PCC Patch
Durability Cracking	Low	Monitor
Durability Cracking	Medium	Full Depth Patch
Durability Cracking	High	Slab Replacement
Faulting	Low	Monitor
Faulting	Medium	Grinding
Faulting	High	Slab Replacement
Joint Seal Damage	Low	Monitor
Joint Seal Damage	Medium	Joint Seal
Joint Seal Damage	High	Joint Seal
LTD Cracking	Low	Monitor
LTD Cracking	Medium	Crack Seal—PCC
LTD Cracking	High	Slab Replacement
Patching (Small and Large)	Low	Monitor
Patching (Small and Large)	Medium	Full Depth PCC Patch
Patching (Small and Large)	High	Full Depth PCC Patch
Popouts	N/A	Monitor
Pumping	N/A	Monitor
Scaling	Low	Monitor
Scaling	Medium	Partial Depth PCC Patch
Scaling	High	Slab Replacement
Shattered Slab	Low	Crack Seal—PCC
Shattered Slab	Medium	Slab Replacement
Shattered Slab	High	Slab Replacement
Shrinkage Cracking	N/A	Monitor
Spalling (Joint and Corner)	Low	Monitor
Spalling (Joint and Corner)	Medium	Partial Depth PCC Patch
Spalling (Joint and Corner)	High	Partial Depth PCC Patch

Table E-3. 2024 unit costs for localized preventive maintenance actions.

Maintenance Action	Unit Cost
Asphalt Patch—Asphalt-Surfaced Pavement	\$15.54/sf
Crack Sealing—Asphalt-Surfaced Pavement	\$2.66/lf
Partial Depth PCC Patch—PCC Pavement	\$39.82/sf
Full Depth PCC Patch—PCC Pavement	\$17.78/sf
Crack Sealing—PCC Pavement	\$3.20/lf
Joint Sealing—PCC Pavement	\$3.20/lf
Grinding—PCC Pavement	\$0.38/sf
Slab Replacement—PCC Pavement	\$17.78/sf

Table Note: The unit cost estimates are based on broad statewide numbers and should be adjusted to reflect local costs.

Table E-4. 2024 unit costs (per square foot) based on pavement type and PCI ranges.

Pavement Type	PCI Range 0-40	PCI Range 40-50	PCI Range 50-60	PCI Range 60-70	PCI Range 70-80	PCI Range 80-90	PCI Range 90-100
AC	\$11.04	\$5.22	\$5.22	\$5.22	\$0.00	\$0.00	\$0.00
PCC	\$18.44	\$8.72	\$8.72	\$8.72	\$0.00	\$0.00	\$0.00

Table Note: The unit cost estimates are based on broad statewide numbers and should be adjusted to reflect local costs.

## **APPENDIX F**

### **YEAR 2024 LOCALIZED PREVENTIVE MAINTENANCE DETAILS**

Table F-1. Year 2024 localized preventive maintenance details.

Branch	Section	Distress Type	Severity	Distress Quantity	Distress Unit	Maintenance Action	Unit Cost	2024 Estimated Cost
A01PR	01	LTD Cracking	Medium	2	Slabs	Crack Sealing - PCC	\$3.20	\$86
A01PR	01	Joint Seal Damage	Medium	133	Slabs	Joint Seal (Localized)	\$3.20	\$12,730
T01PR	01	Joint Seal Damage	High	45	Slabs	Joint Seal (Localized)	\$3.20	\$2,639
T01PR	01	Corner Spalling	Medium	2	Slabs	Patching - PCC Partial Depth	\$39.82	\$214
T01PR	01	LTD Cracking	Medium	3	Slabs	Crack Sealing - PCC	\$3.20	\$108
T01PR	01	Joint Spalling	Medium	2	Slabs	Patching - PCC Partial Depth	\$39.82	\$514
T01PR	02	Joint Spalling	Medium	2	Slabs	Patching - PCC Partial Depth	\$39.82	\$514
T01PR	02	Corner Spalling	High	1	Slabs	Patching - PCC Partial Depth	\$39.82	\$107
T01PR	02	Joint Seal Damage	Medium	60	Slabs	Joint Seal (Localized)	\$3.20	\$3,260
TH01PR	01	Corner Break	Low	1	Slabs	Crack Sealing - PCC	\$3.20	\$33
TH01PR	01	Joint Spalling	Medium	1	Slabs	Patching - PCC Partial Depth	\$39.82	\$320
TH02PR	02	Joint Seal Damage	High	26	Slabs	Joint Seal (Localized)	\$3.20	\$1,332
TH02PR	03	Joint Seal Damage	High	28	Slabs	Joint Seal (Localized)	\$3.20	\$1,561
TH02PR	03	LTD Cracking	Medium	4	Slabs	Crack Sealing - PCC	\$3.20	\$157

Table Notes:

1. See Figure 3 for the location of the branch and section.
2. Distress types are defined by ASTM D5340-20. L&T Cracking = Longitudinal and Transverse Cracking; LTD Cracking = Longitudinal, Transverse, and Diagonal Cracking; ASR = Alkali-Silica Reaction.
3. The costs provided are of a general nature for the entire state and may require adjustment to reflect specific conditions at Perry Municipal Airport.



**PREPARED FOR**

Iowa Department of Transportation  
Modal Transportation Bureau – Aviation  
800 Lincoln Way  
Ames, Iowa 50010  
515-239-1691  
<https://iowadot.gov/aviation>

**JULY 2024**