

Vinton Veterans Memorial Airpark

The logo for Iowa DOT, featuring the word "IOWA" in blue with a yellow sun icon over the "O", followed by a vertical line and the word "DOT" in blue. The logo is enclosed in a green circular frame that is part of a larger green graphic element on the right side of the page.

IOWA | DOT

Pavement Management Report

PREPARED BY

Applied Pavement Technology, Inc.
115 West Main Street, Suite 400
Urbana, Illinois 61801
(217) 398-3977
www.appliedpavement.com

JULY 2024



The preparation of this document was financed in part through an Airport Improvement Program grant from the Federal Aviation Administration (Project Number 3-19-0000-031-2023) as provided under Section 505 of the Airport and Airway Improvement Act of 1982, as amended. The contents do not necessarily reflect the DOT's official views or the policy of the FAA. Acceptance of this report by the FAA does not in any way constitute a commitment on the part of the United States to participate in any development depicted therein nor does it indicate the proposed development is environmentally acceptable in accordance with appropriate public laws.

VINTON VETERANS MEMORIAL AIRPARK PAVEMENT MANAGEMENT REPORT



Prepared For:

Iowa Department of Transportation
Modal Transportation Bureau – Aviation
800 Lincoln Way
Ames, Iowa 50010
515-239-1691
<https://iowadot.gov/aviation/>



Prepared By:

Applied Pavement Technology, Inc.
115 West Main Street, Suite 400
Urbana, Illinois 61801
217-398-3977
<https://www.appliedpavement.com>



In Association With:

Robinson Engineering Company
Consulting Engineers
819 Second Street NE
Independence, Iowa 50644
319-334-7211

TABLE OF CONTENTS

INTRODUCTION.....	1
PAVEMENT INVENTORY.....	3
PAVEMENT EVALUATION.....	6
Pavement Evaluation Procedure.....	6
Pavement Evaluation Results.....	8
Inspection Comments.....	13
Runways.....	13
Taxiways.....	13
Apron.....	13
T-Hangar.....	14
PAVEMENT MAINTENANCE AND REHABILITATION PROGRAM.....	15
Analysis Parameters.....	15
Critical PCIs.....	15
Localized Preventive Maintenance Policies and Unit Costs.....	15
Major Rehabilitation Unit Costs.....	15
Budget and Inflation Rate.....	15
Analysis Approach.....	15
Analysis Results.....	16
General Maintenance Recommendations.....	17
FAA Requirements (Public Law 103-305).....	17
FAA Advisory Circular 150/5830-7B, Appendix A. Pavement Management Program (PMP).....	18
SUMMARY.....	23

LIST OF FIGURES

Figure 1. Pavement condition versus cost of repair.....	1
Figure 2. Pavement area by branch use at Vinton Veterans Memorial Airpark.....	4
Figure 3. Vinton Veterans Memorial Airpark network definition map.....	5
Figure 4. Visual representation of PCI scale on typical pavement surfaces.....	6
Figure 5. PCI versus repair type.....	7
Figure 6. Pavement area by PCI range at Vinton Veterans Memorial Airpark.....	8
Figure 7. Area-weighted PCI by branch use at Vinton Veterans Memorial Airpark.....	9
Figure 8. Vinton Veterans Memorial Airpark PCI map.....	10

LIST OF TABLES

Table 1. 2023 pavement evaluation results.....	11
Table 2. 5-year M&R program under an unlimited funding analysis scenario.....	16
Table 3. Pavement inspection report.....	20

APPENDIXES

Appendix A. Cause of Distress Tables	A-1
Appendix B. Inspection Photographs	B-1
Appendix C. Inspection Report	C-1
Appendix D. Work History Report	D-1
Appendix E. Localized Preventive Maintenance Policies and Unit Cost Tables.....	E-1
Appendix F. Year 2024 Localized Preventive Maintenance Details	F-1

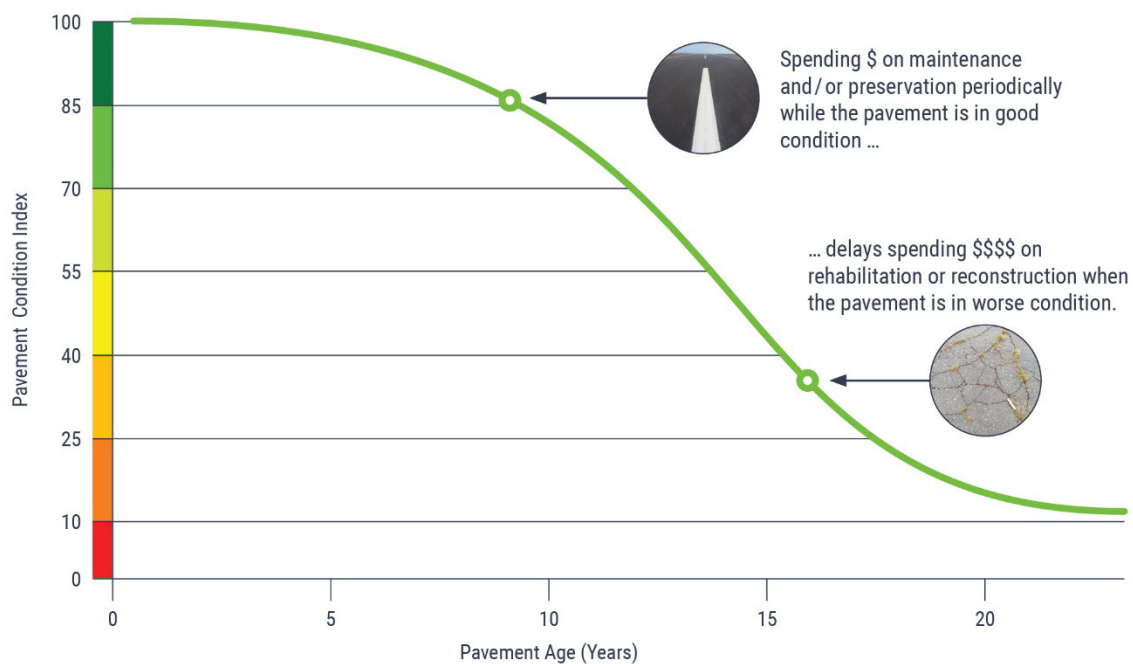
INTRODUCTION

Applied Pavement Technology, Inc. (APTech), with assistance from Robinson Engineering Company Consulting Engineers (Robinson), updated the Airport Pavement Management System (APMS) for the Iowa Department of Transportation, Modal Transportation Bureau – Aviation (Iowa DOT). The APMS provides a means to monitor the condition of the pavements within the State of Iowa and to proactively plan for their preservation.

As part of this project, pavement conditions at Vinton Veterans Memorial Airpark were visually assessed in November 2023 using the Pavement Condition Index (PCI) procedure. During a PCI inspection, the types, severities, and amounts of distress present on the pavement surface are quantified. This information is then used to develop a composite index that represents the overall condition of the pavement in numerical terms, ranging from 0 (failed) to 100 (excellent). The PCI provides an overall measure of condition and an indication of the level of work that will be required to maintain or repair a pavement. The distress information also provides insight into what is causing the pavement to deteriorate, which is the first step in selecting the appropriate repair action to correct the problem.

Programmed into an APMS, PCI information is used to determine when preventive maintenance actions (such as crack or joint sealing) are advisable and to identify the most cost-effective time to perform major rehabilitation (such as an overlay or whitetopping). Delaying maintenance and rehabilitation (M&R) until a pavement structure has seriously degraded can cost many times more than if M&R was applied earlier in a pavement's life cycle, as shown in Figure 1. From a safety perspective, pavement distresses, such as cracks and loose debris, may pose risks in terms of the potential for aircraft tire damage and the ability of a pilot to safely control aircraft.

Figure 1. Pavement condition versus cost of repair.



The pavement evaluation results for Vinton Veterans Memorial Airpark are presented within this report and can be used by Vinton Veterans Memorial Airpark, the Iowa DOT, and the Federal Aviation Administration (FAA) to identify, prioritize, and schedule pavement M&R actions at the airport. In addition to this report, the web-based interactive pavement data visualization tool IDEA, containing the information collected during this project, was updated and may be accessed from the [Iowa DOT's website](#) or directly ([Iowa APMS IDEA](#)).

PAVEMENT INVENTORY

The project began with a review of the existing inventory information pertaining to the pavements at Vinton Veterans Memorial Airpark. The date of original construction, along with the date of any subsequent rehabilitation; the location of completed work; and the type of work undertaken were gathered. The information was used to update the pavement management database and associated maps, as necessary, to account for pavement-related work that had been undertaken since the last time the airport was evaluated in 2020.

The pavement network at Vinton Veterans Memorial Airpark was then divided into branches, sections, and sample units. A branch is a single entity that serves a distinct function. For example, a runway is considered a branch because it serves a single function (allowing aircraft to take off and land). Taxiways, aprons, and T-hangars are also separate branches.

Each branch was further divided into sections. Traditionally, sections are defined as parts of the branch that share common attributes, such as cross-section, date of last construction, traffic level, and performance. Using this approach, if a runway was built in 1968 and then extended in 1984, it would contain two separate sections.

To estimate the overall condition of a pavement section, each section was subdivided into sample units. Portions of these sample units were evaluated during the pavement inspection, and the collected information was extrapolated to predict the overall section condition and quantities of distress.

Approximately 539,100 square feet of pavement were evaluated at Vinton Veterans Memorial Airpark, as illustrated in Figure 2. This figure also shows the area-weighted age in years of the pavements at the time of the inspection. Figure 3 provides a map that details how the pavement network was divided into management units and identifies the sample units that were evaluated during the pavement inspection at Vinton Veterans Memorial Airpark.

Figure 2. Pavement area by branch use at Vinton Veterans Memorial Airpark.

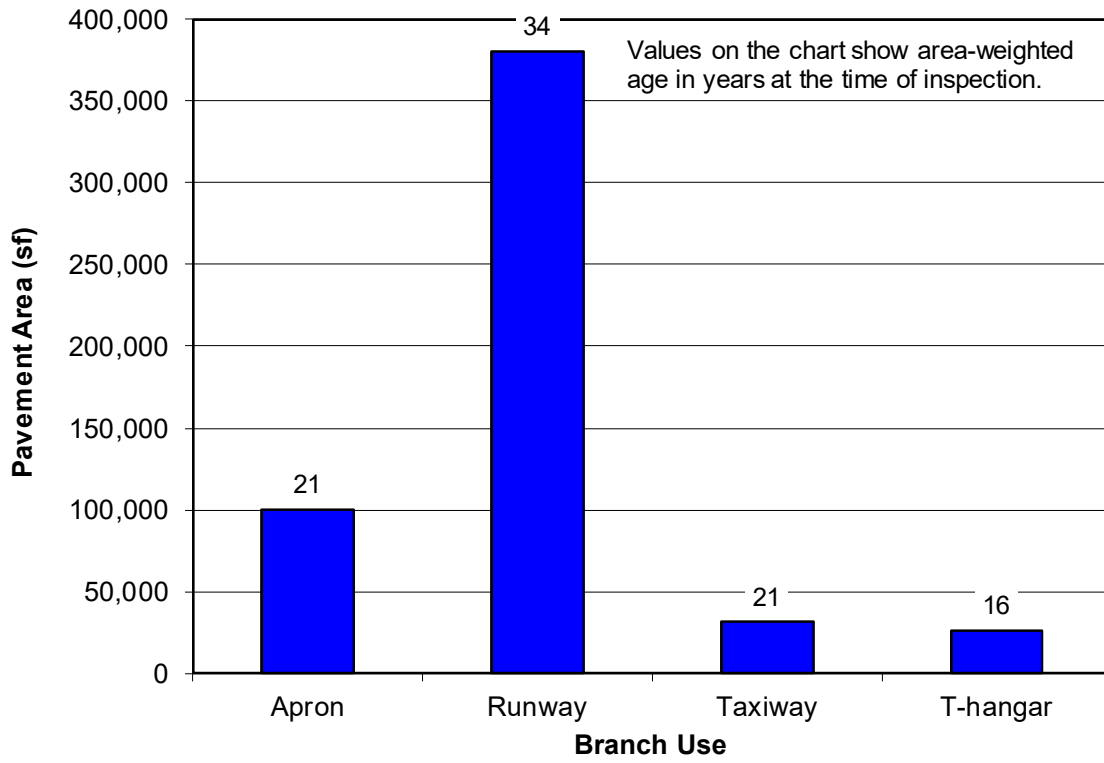
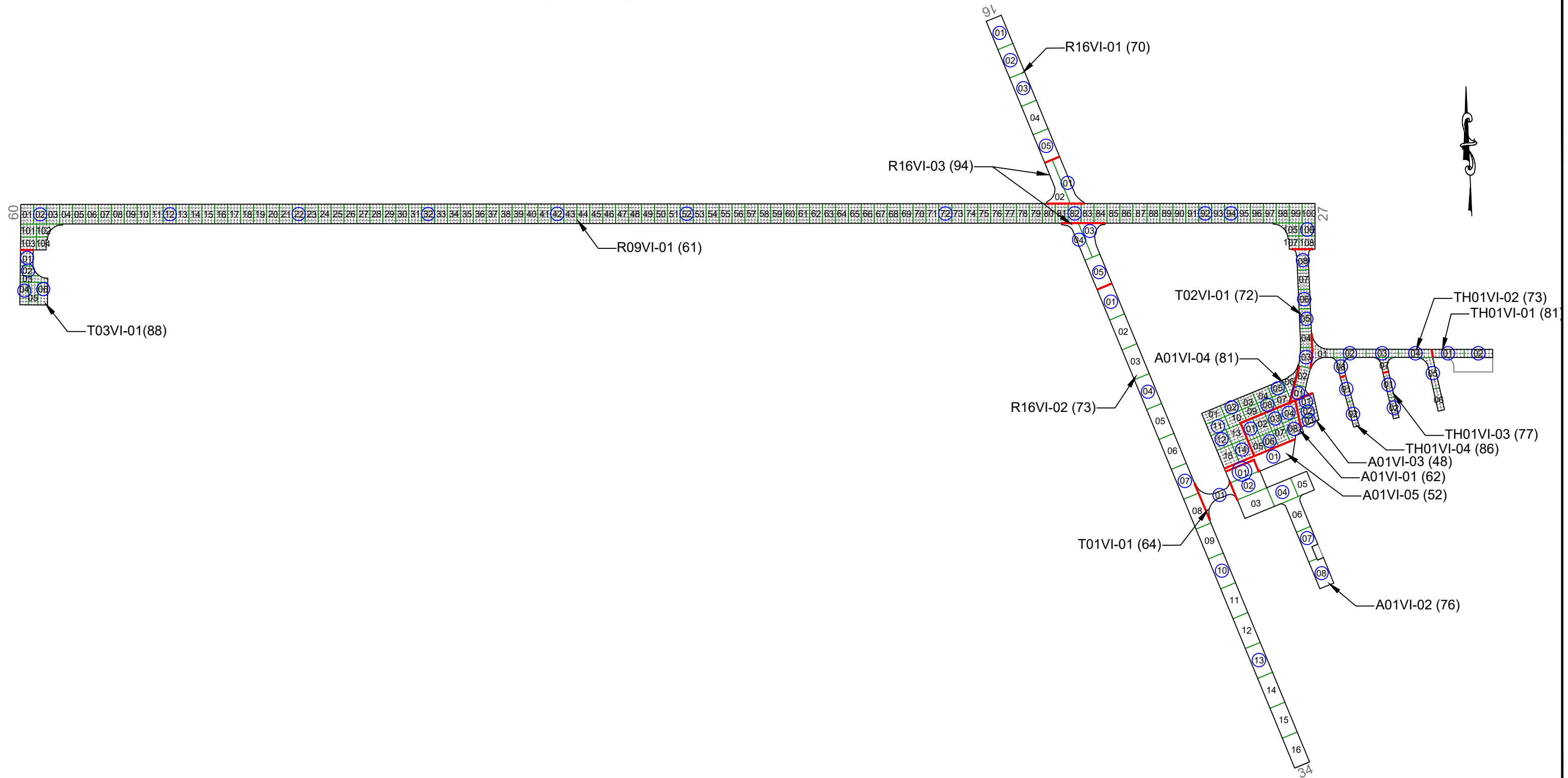


FIGURE 3. NETWORK DEFINITION MAP.



NETWORK DEFINITION LEGEND

	BRANCH IDENTIFIER
	SECTION IDENTIFIER
	PCI VALUE
	SECTION BREAK LINE
	SAMPLE UNIT BREAK LINE
	SLAB JOINT
	SAMPLE UNIT NUMBER
	SAMPLE UNIT INSPECTED
	ADDITIONAL SAMPLE UNIT

115 W. Main Street, Suite 400
Urbana, IL 61801
Tel: (217) 398-3977
Fax: (217) 398-4027

AGENCY: Iowa Department of Transportation			
Modal Transportation Bureau - Aviation			
LOCATION: Vinton Veterans Memorial Airpark			
Vinton, Iowa			
PAGE TITLE: Network Definition Map			
PROJECT DATE: OCT. 2023	CREATION DATE: OCT. 2023	PROJECT MANAGER: LJR	JOB NUMBER: 2021-125-AM02
DRAWING SCALE: 1"=300'	LAST MODIFIED DATE: FEB. 2024	REVISED BY: DMS	DRAWN BY: ABF
FILENAME: Vinton.dwg	LAYOUT NAME/NUMBER: NET. DEF.	PAGE NUMBER: 5	

PAVEMENT EVALUATION

Pavement Evaluation Procedure

APTech visually inspected the pavements at Vinton Veterans Memorial Airpark using the PCI procedure described in:

- FAA Advisory Circular 150/5380-6C, [Guidelines and Procedures for Maintenance of Airport Pavements](#).
- FAA Advisory Circular 150/5380-7B, [Airport Pavement Management Program \(PMP\)](#).
- ASTM D5340-20, *Standard Test Method for Airport Pavement Condition Index Surveys*.

During the PCI inspection, a cursory inspection of the entirety of a pavement section was performed. Sample units identified for more detailed inspection were verified, and adjustments to the selected sample units for inspection were made as needed to ensure an accurate assessment of the pavement's condition. Data pertaining to the types, severities, and quantities of observed pavement distresses were then collected within each sample unit. These data were then used to calculate the composite PCI of each pavement section. The PCI provides a numerical indication of overall pavement condition, as illustrated in Figure 4. The PCI ranges from a value of 0, which represents a pavement in a failed condition, to a value of 100, which represents a pavement in excellent condition with no visible signs of deterioration. It is important to note that factors other than overall PCI need to be considered when identifying the appropriate type of repair, including types of distress present and rate of deterioration. Also, since the PCI does not assess the structural integrity or capacity of the pavement structure, further testing may be needed to validate and refine the treatment strategy.

Figure 4. Visual representation of PCI scale on typical pavement surfaces.



Note: Photographs shown are not specific to Vinton Veterans Memorial Airpark.

Generally, pavements with relatively high PCIs that are not exhibiting significant load-related distress will benefit from preventive maintenance actions, such as crack sealing or joint resealing. As the PCI drops, the pavements may require major rehabilitation, such as an overlay or whitetopping. In some situations where the PCI has dropped low enough, reconstruction may be the only viable alternative due to the substantial damage to the pavement structure. Figure 5 illustrates how the appropriate repair type varies with the PCI of a pavement section and provides the corresponding colors used for the maps and charts in this report for each range of PCIs.

Figure 5. PCI versus repair type.

PCI Range	Repair
86-100	Preventive Maintenance
71-85	
56-70	Major Rehabilitation
41-55	
26-40	Reconstruction
11-25	
0-10	

The types of distress identified during the PCI inspection provide insight into the cause of pavement deterioration, which is useful when selecting M&R strategies. Understanding the cause of distress helps in selecting a rehabilitation alternative that corrects the cause and thus eliminates or delays its recurrence. PCI distress types are characterized as:

- Load-related—These distress types are defined as being caused by aircraft or vehicular traffic and may indicate a structural deficiency. Examples of load-related distress include alligator cracking on asphalt-surfaced pavements and corner breaks on portland cement concrete (PCC) pavements.
- Climate/durability-related—These distress types often signify the presence of aged or environmentally susceptible (or both) material and include durability-related issues. Examples of climate/durability-related distress include weathering on asphalt-surfaced pavements, which is climate-related, and durability cracking on PCC pavements, which is durability-related.
- Other—Distress types that fall into this category cannot be attributed solely to load or climate/durability. Examples of this type of distress include depressions on asphalt-surfaced pavements and shrinkage cracking on PCC pavements.

Appendix A identifies the distress types considered during a PCI inspection and describes the likely cause of each distress type. It should be noted that a PCI is based on visual signs of pavement deterioration and does not provide a measure of structural capacity.

Pavement Evaluation Results

The pavements at Vinton Veterans Memorial Airpark were inspected in November 2023. The 2023 area-weighted condition of Vinton Veterans Memorial Airpark is 68, with conditions ranging from 48 to 94 (on a scale of 0 [failed] to 100 [excellent]). During the previous pavement inspection in 2020, the area-weighted PCI of the airport was 63.

Figure 6 summarizes the overall condition of the pavements at Vinton Veterans Memorial Airpark, and Figure 7 presents area-weighted condition (average PCI adjusted to account for the relative size of the pavement sections) by branch use. Figure 8 is a map that displays the condition of the evaluated pavements. Table 1 summarizes the results of the pavement evaluation. Appendix B presents photographs taken during the PCI inspection, and Appendix C contains detailed information on the distress types observed during the visual survey. Appendix D includes detailed work history information that was collected during the record review process.

Figure 6. Pavement area by PCI range at Vinton Veterans Memorial Airpark.

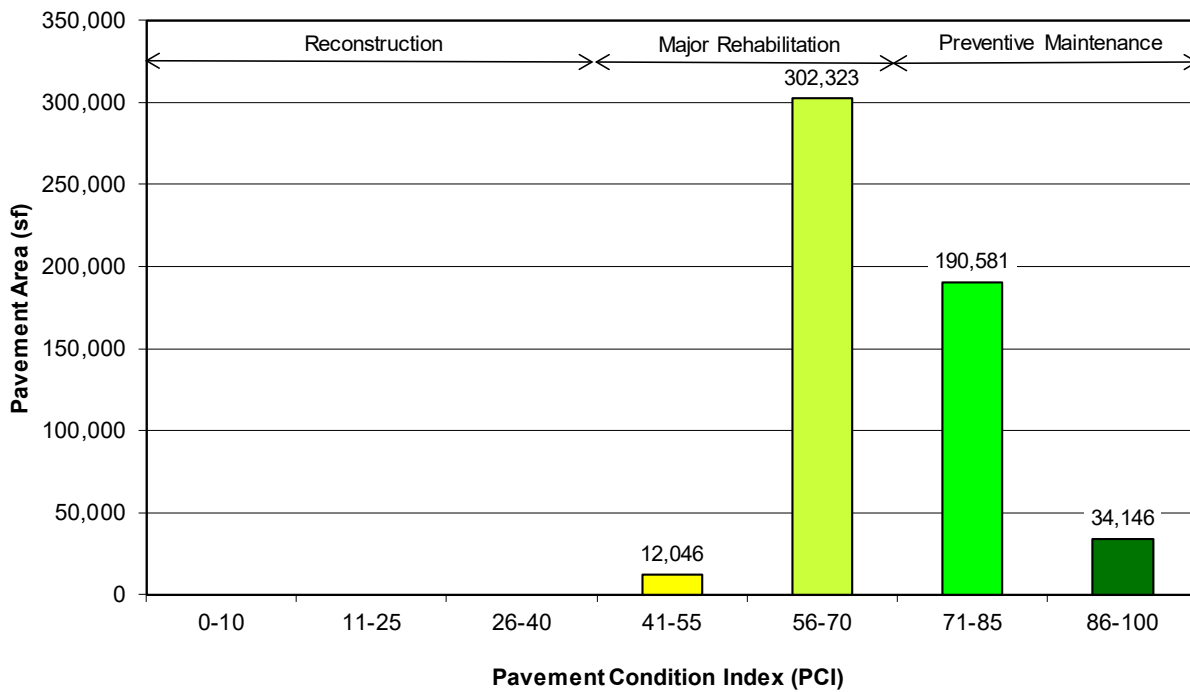


Figure 7. Area-weighted PCI by branch use at Vinton Veterans Memorial Airpark.
(Values on chart are area-weighted)

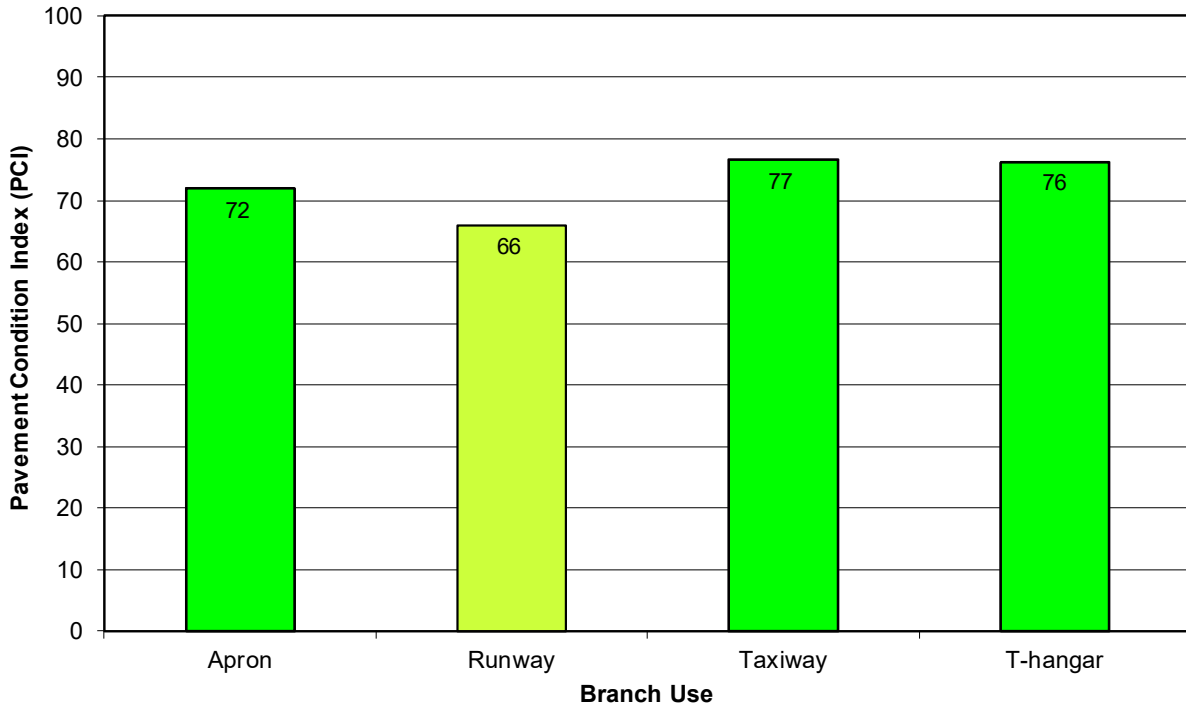
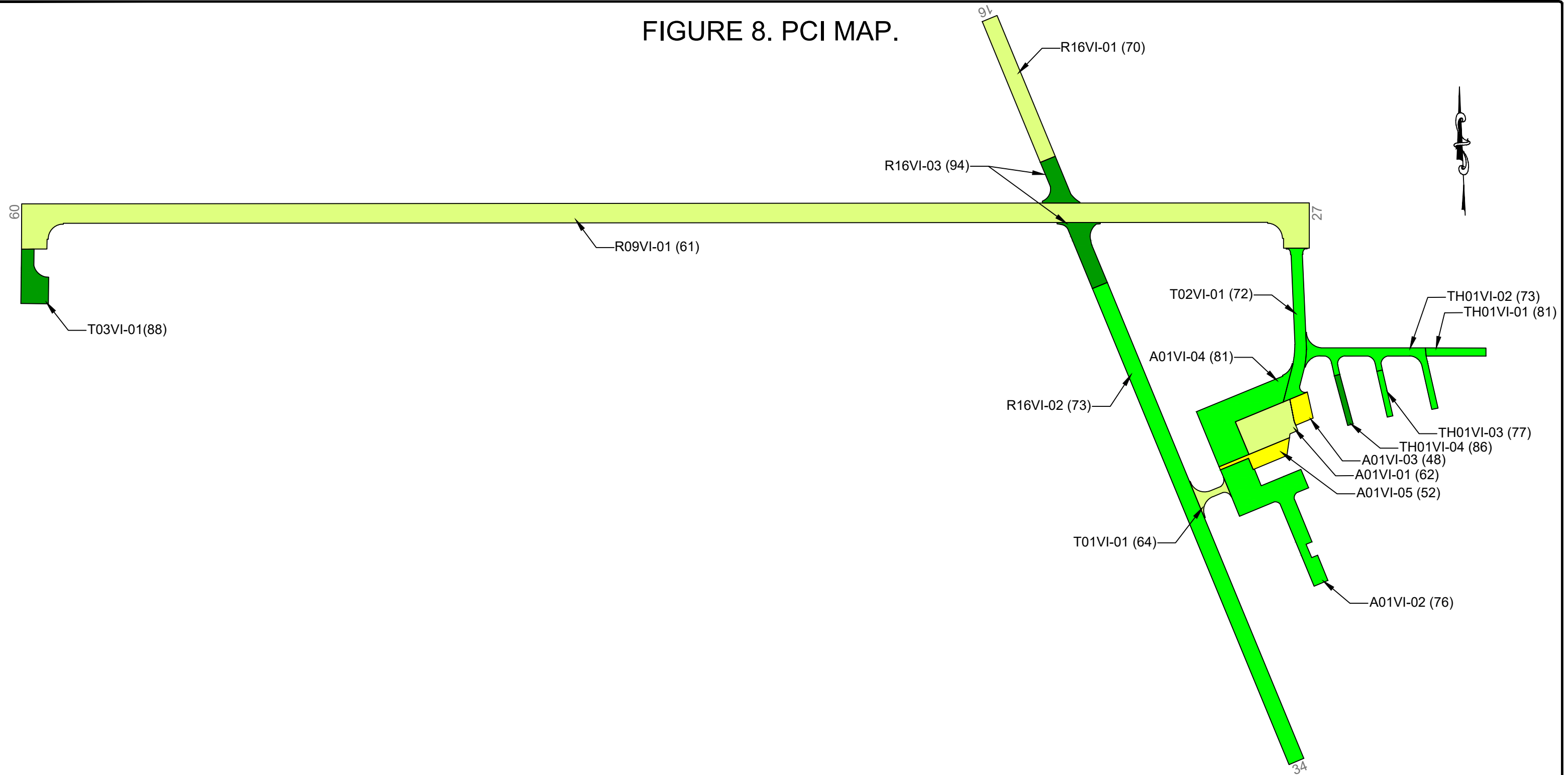


FIGURE 8. PCI MAP.



LEGEND

	BRANCH IDENTIFIER SECTION IDENTIFIER PCI VALUE
	SECTION BREAK LINE

PAVEMENT CONDITION INDEX

PCI
95-100
71-85
56-70
41-55
26-40
11-25
0-10

		115 W. Main Street, Suite 400 Urbana, IL 61801 Tel: (217) 398-3977 Fax: (217) 398-4027	
Robinson Engineering Company <small>Consulting Engineers</small>		819 Second Street NE Independence, Iowa 50644 319-334-7211	
AGENCY: Iowa Department of Transportation Modal Transportation Bureau - Aviation			
LOCATION: Vinton Veterans Memorial Airpark Vinton, Iowa			
PAGE TITLE: 2023 Pavement Condition Index Map			
PROJECT DATE: OCT. 2023	CREATION DATE: OCT. 2023	PROJECT MANAGER: LJR	JOB NUMBER: 2021-125-AM02
DRAWING SCALE: 1"=300'	LAST MODIFIED DATE: MAR. 2024	REVISED BY: DMS	DRAWN BY: DSP
FILENAME: Vinton.dwg		LAYOUT NAME/NUMBER: PCI	PAGE NUMBER: 10

Table 1. 2023 pavement evaluation results.

Branch	Section	Surface Type	Section Area (sf)	LCD	2023 PCI	% Distress Due to Load	% Distress Due to Climate/Durability	% Distress Due to Other	Type of Distress
A01VI	01	PCC	18,802	6/1/1985	62	55	20	25	ASR, Corner Break, Corner Spalling, Faulting, Joint Spalling, Joint Seal Damage, Large Patch, LTD Cracking, Shattered Slab
A01VI	02	AC	36,510	6/3/2011	76	0	93	7	L&T Cracking, Patching, Swelling, Weathering
A01VI	03	PCC	4,883	7/1/1991	48	75	15	10	ASR, Corner Break, Corner Spalling, Joint Spalling, Joint Seal Damage, LTD Cracking, Shattered Slab
A01VI	04	PCC	33,070	6/1/2004	81	9	59	32	ASR, Corner Break, Corner Spalling, Joint Spalling, Joint Seal Damage, LTD Cracking
A01VI	05	AAC	7,163	6/1/2004	52	31	65	4	Alligator Cracking, Depression, L&T Cracking, Patching, Swelling, Weathering
R09VI	01	PCC	256,373	6/1/1982	61	8	0	92	ASR, Corner Break, Corner Spalling, Faulting, Joint Spalling, Large Patch, LTD Cracking, Popouts, Small Patch
R16VI	01	AAC	23,683	6/1/2001	70	0	97	3	L&T Cracking, Patching, Swelling
R16VI	02	AAC	80,095	6/1/2001	73	0	100	0	L&T Cracking, Patching
R16VI	03	AC	20,391	5/13/2016	94	0	100	0	Weathering
T01VI	01	AC	3,465	6/3/2011	64	0	100	0	L&T Cracking, Patching, Weathering
T02VI	01	PCC	17,189	7/1/1991	72	31	16	53	ASR, Corner Break, Corner Spalling, Joint Spalling, Joint Seal Damage, Large Patch, LTD Cracking
T03VI	01	PCC	10,936	6/3/2015	88	0	97	3	Joint Spalling, Joint Seal Damage
TH01VI	01	PCC	4,698	1/1/2013	81	0	64	36	Corner Spalling, Joint Spalling, Joint Seal Damage

Table 1. 2023 pavement evaluation results (continued).

Branch	Section	Surface Type	Section Area (sf)	LCD	2023 PCI	% Distress Due to Load	% Distress Due to Climate/Durability	% Distress Due to Other	Type of Distress
TH01VI	02	PCC	16,427	9/1/2009	73	57	33	10	ASR, Corner Break, Corner Spalling, Joint Spalling, Joint Seal Damage, LTD Cracking, Shattered Slab, Shrinkage Cracking
TH01VI	03	PCC	2,592	1/1/1996	77	38	41	21	ASR, Corner Break, Joint Seal Damage, LTD Cracking
TH01VI	04	PCC	2,819	1/1/1991	86	17	83	0	Corner Break, Joint Seal Damage

Table Notes:

1. See Figure 3 for the location of the branch and section.
2. Surface Type: AC = asphalt cement concrete; AAC = asphalt overlay on AC; PCC = portland cement concrete; APC = asphalt overlay on PCC.
3. LCD = last construction date.
4. Distress due to load includes distress types that are attributed to a structural deficiency in the pavement, such as alligator cracking or rutting on asphalt-surfaced pavements or shattered slabs on PCC pavements.
5. Distress due to climate or durability includes distress types that are attributed to either the aging of the pavement and the effects of the environment (such as weathering, raveling, or block cracking on asphalt-surfaced pavements) or to a materials-related problem (such as durability cracking or alkali-silica reaction [ASR] on PCC pavements). If materials-related distresses were recorded during the inspection, further laboratory testing is required to definitively determine the type present.
6. Distress due to other refers to distress types that are not attributed to one factor but rather may be caused by a combination of factors.
7. Distress types are defined by ASTM D5340-20. L&T Cracking = Longitudinal and Transverse Cracking; LTD Cracking = Longitudinal, Transverse, and Diagonal Cracking; ASR = Alkali-Silica Reaction.

Inspection Comments

Vinton Veterans Memorial Airpark was inspected on November 10, 2023. There were sixteen pavement sections defined during the inspection. Suspected alkali-silica reaction (ASR) was recorded at this airport in accordance with ASTM D5340. It should be noted that laboratory testing in the form of petrographic analysis is the only definitive way to validate the presence of ASR; however, the formation of a precipitate is evidence of a reaction consistent with this type of materials-related distress.

Runways

Runway 09/27 was defined by one section. Areas of low-severity corner break, faulting, large patching, small patching, and longitudinal, transverse, and diagonal (LTD) cracking; low- and medium-severity ASR, corner spalling, and joint spalling; and popouts were observed in Section 01 during the inspection.

Runway 16/34 consisted of three sections. Section 01 was located at the Runway 34 approach with areas of low-severity patching and swelling and low- and medium-severity longitudinal and transverse (L&T) cracking recorded throughout. Section 02 comprised the majority of Runway 16/34. Areas of low-severity patching and low- and medium-severity L&T cracking were identified. In both Sections 01 and 02, the low-severity L&T cracking was unsealed, and the medium-severity L&T cracking was identified where either the crack sealant was unsatisfactory or unsealed crack widths were greater than 1/4 inch. Section 03 was located at the intersection of Runway 09/27 and contained only low-severity weathering.

Taxiways

Taxiway 01 was defined by one section that connected Runway 16/34 to the apron area. Low-severity patching and low- and medium-severity L&T cracking and weathering were observed in Section 01. The low-severity L&T cracking was either sealed or unsealed, and the medium-severity L&T cracking was identified where the crack sealant was no longer satisfactory.

Taxiway 02 contained one section that connected Runway 09/27 to the apron area. Areas of low-severity large patching; low- and medium-severity ASR and LTD cracking; and medium-severity corner break, corner spalling, joint spalling, and joint seal damage were recorded in Section 01.

Taxiway 03 consisted of one section that was connected to the Runway 27 approach. Low-severity joint spalling and high-severity joint seal damage were identified in Section 01.

Apron

The apron area was defined by five sections. Areas of low-severity ASR, corner break, corner spalling, and large patching; low- and medium-severity faulting, LTD cracking, and shattered slab; high-severity joint seal damage; and all severities of joint spalling were recorded in Section 01. Section 02 contained low-severity swelling and weathering and low- and medium-severity L&T cracking. The low-severity L&T cracking was unsealed, and the medium-severity L&T cracking was due to either the crack sealant that was no longer satisfactory or unsealed crack widths that exceeded 1/4 inch. An atypical area of low-severity patching was observed and recorded as an additional sample unit in accordance with ASTM D5340. Low-severity ASR, corner spalling, and shattered slab; low- and medium-severity corner break and LTD cracking; medium-severity joint spalling; and high-severity joint seal damage were identified in Section 03. Areas of low-severity ASR, corner break, and LTD cracking; low- and medium-severity corner spalling and joint spalling; and high-severity joint seal damage were observed in Section 04. Section 05 contained low-severity depression, swelling, and weathering; low- and medium-severity L&T cracking; and medium-severity alligator cracking and patching. The low-severity

L&T cracking was unsealed, and the medium-severity L&T cracking was due to either the development of secondary cracking, unsatisfactory crack sealant, or unsealed crack widths that were greater than 1/4 inch.

T-Hangar

The T-hangar area contained four sections. Areas of low-severity corner spalling, low- and medium-severity joint spalling, and high-severity joint seal damage were recorded in Section 01. Section 02 consisted of low-severity ASR, corner break, corner spalling, and shattered slab; low- and medium-severity LTD cracking; medium-severity joint spalling; high-severity joint seal damage; and shrinkage cracking. Areas of high-severity joint seal damage and low-severity ASR, corner break, and LTD cracking were identified in Section 03. Low-severity corner break and high-severity joint seal damage were observed in Section 04.

PAVEMENT MAINTENANCE AND REHABILITATION PROGRAM

Using the information collected during the pavement inspection, the PAVER pavement management software was used to develop a 5-year M&R program for Vinton Veterans Memorial Airpark. In addition, a 1-year plan for localized preventive maintenance (such as crack sealing and patching) was prepared.

Analysis Parameters

Critical PCIs

PAVER uses critical PCIs to determine whether localized preventive maintenance or major rehabilitation is the appropriate repair action. Above the critical PCI, localized preventive maintenance activities are recommended. Below the critical PCI, major rehabilitation actions, such as an overlay or reconstruction, are recommended. The Iowa DOT set the critical PCIs at 65 for runways, 60 for taxiways, and 55 for aprons and T-hangars.

Localized Preventive Maintenance Policies and Unit Costs

Localized preventive maintenance policies were developed for asphalt-surfaced and PCC pavements. These policies, shown in Appendix E, identify the localized preventive maintenance actions that the Iowa DOT considered appropriate to correct the different distress types and severities. The Iowa DOT provided unit costs for each of the localized preventive maintenance actions included in these policies, and these costs are detailed in Appendix E. Please note that this information is of a general nature for the entire State. The localized preventive maintenance policies and unit costs may require adjustment to reflect specific conditions at Vinton Veterans Memorial Airpark.

Major Rehabilitation Unit Costs

PAVER estimates the cost of major rehabilitation based on the predicted PCI of the pavement section. The Iowa DOT provided the costs for major rehabilitation, and they are presented in Appendix E. If major rehabilitation is recommended in the 5-year program, further engineering investigation will be needed to identify the most appropriate rehabilitation action and to estimate the cost of such work more accurately.

Budget and Inflation Rate

An unlimited budget with a start date of July 1, 2024, and an inflation rate of 2.0 percent was used during the analysis.

Analysis Approach

The 5-year M&R program was prepared with the goal of maintaining the pavements above established critical PCIs. During this analysis, major rehabilitation was recommended for pavements in the year they dropped below their critical PCI. For the first year (2024) of the analysis only, a localized preventive maintenance plan was developed for those pavement sections that were above their critical PCI. If major rehabilitation was triggered for a section in 2025 or 2026, then localized preventive maintenance was not recommended for 2024. While localized preventive maintenance should be an annual undertaking at Vinton Veterans Memorial Airpark, it is not possible to accurately predict the propagation of cracking and other distress types. Therefore, the airport should budget for maintenance every year and can use the 2024 localized preventive maintenance plan as a baseline for that work. As the pavements age, it can be assumed that the amount of localized preventive maintenance required will increase.

Analysis Results

A summary of the M&R program for Vinton Veterans Memorial Airpark is presented in Table 2. Detailed information on the recommended localized preventive maintenance plan for 2024 is provided in Appendix F.

Table 2. 5-year M&R program under an unlimited funding analysis scenario.

Year	Branch	Section	Surface Type	Type of Repair	Estimated Cost
2024	A01VI	01	PCC	Preventive Maintenance	\$16,187
2024	A01VI	02	AC	Preventive Maintenance	\$1,976
2024	A01VI	03	PCC	Major Rehabilitation	\$58,399
2024	A01VI	04	PCC	Preventive Maintenance	\$20,355
2024	A01VI	05	AAC	Major Rehabilitation	\$37,399
2024	R09VI	01	PCC	Major Rehabilitation	\$2,236,492
2024	R16VI	02	AAC	Preventive Maintenance	\$7,157
2024	T02VI	01	PCC	Preventive Maintenance	\$26,534
2024	T03VI	01	PCC	Preventive Maintenance	\$6,088
2024	TH01VI	01	PCC	Preventive Maintenance	\$2,401
2024	TH01VI	02	PCC	Preventive Maintenance	\$7,371
2024	TH01VI	03	PCC	Preventive Maintenance	\$1,285
2024	TH01VI	04	PCC	Preventive Maintenance	\$1,392
2026	R16VI	01	AAC	Major Rehabilitation	\$128,649
2026	T01VI	01	AC	Major Rehabilitation	\$18,822
2027	A01VI	01	PCC	Major Rehabilitation	\$174,060
2028	R16VI	02	AAC	Major Rehabilitation	\$452,661

Total Estimated Cost: \$3,197,000

Table Notes:

1. See Figure 3 for the location of the branch and section.
2. Surface Type: AC = asphalt cement concrete; AAC = asphalt overlay on AC; PCC = portland cement concrete; APC = asphalt overlay on PCC.
3. Type of Repair: Major Rehabilitation such as pavement reconstruction or an overlay; Localized Preventive Maintenance such as crack sealing or patching.
4. The estimated costs provided are of a general nature for the entire state and may require adjustment to reflect specific conditions at Vinton Veterans Memorial Airpark.

The recommendations made in this report are based on a broad network-level analysis and meant to provide Vinton Veterans Memorial Airpark with an indication of the type of pavement-related work required during the next 5 years. Further engineering investigation may be necessary to identify which repair action is most appropriate. In addition, the cost estimates provided are based on overall unit costs for the entire state, and Vinton Veterans Memorial Airpark should adjust the plan to reflect local costs.

Because an unlimited budget was used in the analysis, it is possible that the pavement repair program may need to be adjusted to consider economic or operational constraints. The identification of a project need does not necessarily mean that State or Federal funding will be available in the year it is indicated. It is important to remember that regardless of the

recommendations presented within this report, Vinton Veterans Memorial Airpark is responsible for repairing pavements where existing conditions pose a hazard to safe operations.

General Maintenance Recommendations

In addition to the specific maintenance actions presented in Appendix F, it is recommended that the following strategies be considered for prolonging pavement life:

1. Regularly inspect all safety areas of the airport and document all inspection activity. A sample form that can be used to perform these inspections is provided in Table 3 of this report.
2. Provide a method of tracking all maintenance activities that occur because of these inspections. This documentation needs to be reported to the FAA and the Iowa DOT. This information is used to update the APMS records and is required to remain in compliance with Public Law 103-305 (see the next section of this report for further information on this law).
3. Conduct an aggressive campaign against weed growth through timely herbicide applications and mowing programs of the safety areas. Vegetation growth in pavement cracks is destructive and significantly increases the rate of pavement deterioration.
4. Implement a periodic crack and joint sealing program. Keeping water and debris out of the pavement system by sealing cracks and joints is a proven and cost-effective method of extending the life of the pavement system.
5. Ensure all edges of pavement maintain the required 1.5-inch lip. This enables the water to drain away from the pavement system.
6. Closely monitor the movement of heavy equipment (particularly farming, construction, mowing, and fueling equipment) to make sure it is only operating on pavements that are designed to accommodate heavy loads. Failure to restrict heavy equipment to appropriate areas may result in the premature failure of airport pavements.

FAA Requirements (Public Law 103-305)

Because Vinton Veterans Memorial Airpark is in the National Plan of Integrated Airport Systems (NPIAS), the airport sponsor is required to keep the airport in a viable operating condition. This includes maintaining airport pavements in accordance with Public Law 103-305. Public Law 103-305 states that after January 1, 1995, NPIAS airport sponsors must provide assurances or certifications that an airport has implemented an effective airport pavement maintenance management system (PMMS) before the airport will be considered for Federal funding of pavement replacement or reconstruction projects. To be in full compliance with the Federal law, the PMMS must include the following components at minimum: pavement inventory, pavement inspections, record keeping, information retrieval, and program funding.

This report serves as a complete pavement inventory and detailed inspection. To remain in compliance with the law, Vinton Veterans Memorial Airpark will also need to undertake monthly drive-by inspections of pavement conditions and track pavement-related maintenance activities.

FAA Advisory Circular 150/5380-7B provides detailed guidance pertaining to the requirements for an acceptable pavement management program (PMP). Appendix A of the FAA Advisory Circular 150/5380-7B outlines what needs to be included in a PMP to remain in compliance with this law and Grant Assurance #11. The following is a copy of this appendix, along with instructions for supplementing this report so that all requirements are met. Note that the italicized text is a direct quotation from the FAA Advisory Circular.

FAA Advisory Circular 150/5830-7B, Appendix A. Pavement Management Program (PMP)

A-1.0. *An effective PMP specifies the procedures to follow to assure that proper preventative and remedial pavement maintenance is performed. The program should identify funding or anticipated funding and other resources available to provide remedial and preventive maintenance activities. An airport sponsor may use any format deemed appropriate, but the program needs to, as a minimum, include the following:*

A-1.1. Pavement Inventory. *The following must be depicted:*

- a. *Identification of all runways, taxiways, and aprons with pavement broken down into sections each having similar properties.*

The network definition map provided in Figure 3 of this report shows the location of all runways, taxiways, aprons, and T-hangars at Vinton Veterans Memorial Airpark. If any new pavements are constructed or any pavement areas are permanently closed, this map must be updated. Project plans should be submitted to the Iowa DOT after project completion.

- b. *Dimensions of pavement sections.*

The dimensions of all runways, taxiways, aprons, and T-hangars are stored in the PAVER database. Appendix C provides information on length, width, and area. In addition, the network definition map provided in Figure 3 is drawn to scale. Any changes to pavement dimensions must be recorded.

- c. *Type of pavement surface.*

The type of pavement for each section at Vinton Veterans Memorial Airpark is listed in Table 1 of this report and is also stored in the PAVER database. Any changes to the pavement type (through an overlay or reconstruction) must be recorded.

- d. *Year of construction and/or most recent major rehabilitation.*

Dates for pavement construction, rehabilitation, or reconstruction must be recorded. The current pavement history for Vinton Veterans Memorial Airpark is provided in Appendix D of this report.

- e. *Whether AIP [Airport Improvement Program] or PFC [Passenger Facility Charge] funds were used to construct, reconstruct, or repair the pavement.*

Funding sources for all pavement projects should be recorded.

A-1.2. PMP Pavement Inspection Schedule. *Airports must perform a detailed inspection of airfield pavements at least once a year for the PMP. If a pavement condition index (PCI) survey is performed, as set forth in ASTM D5340, "Standard Test Method for Airport Pavement Condition Index Surveys," the frequency of the detailed inspection by PCI surveys may be extended to three years. Less comprehensive routine daily, weekly, and monthly maintenance inspections required for operations should be addressed.*

This report consists of a detailed inspection that will extend the inspection period to 3 years. It is the airport sponsor's responsibility to perform monthly drive-by inspections. A sample pavement inspection report form is provided in Table 3 of this report.

A-1.3. Record Keeping. *The airport must record and keep on file complete information about all detailed inspections and maintenance performed until the pavement system is replaced. The types of distress, their locations, and remedial action, scheduled or performed, must be documented. The minimum information recorded includes:*

- a. *Inspection date*
- b. *Location*
- c. *Distress types*
- d. *Maintenance scheduled or performed*

Items A through C are satisfied by this inspection report. Item D is the responsibility of the airport, as is record keeping of the monthly drive-by inspections.

A-1.4. Information Retrieval. *An airport sponsor may use any form of record keeping it deems appropriate so long as the information and records from the pavement survey can generate required reports, as necessary.*

Keep this report, monthly drive-by inspection reports, construction updates, and all records of maintenance activities in a readily accessible location so that they can be easily retrieved as requested by the FAA.

Table 3. Pavement inspection report.

Inspected By: _____

Date Inspected: _____

Branch	Section	Distress Description/Dimensions/Severity/ Recommended Action	Description of Repair	Date Performed	Cost	Funding Source
A01VI	01					
A01VI	02					
A01VI	03					
A01VI	04					
A01VI	05					
R09VI	01					

Table 3. Pavement inspection report (continued).

Inspected By: _____

Date Inspected: _____

Branch	Section	Distress Description/Dimensions/Severity/ Recommended Action	Description of Repair	Date Performed	Cost	Funding Source
R16VI	01					
R16VI	02					
R16VI	03					
T01VI	01					
T02VI	01					
T03VI	01					

Table 3. Pavement inspection report (continued).

Inspected By: _____

Date Inspected: _____

Branch	Section	Distress Description/Dimensions/Severity/ Recommended Action	Description of Repair	Date Performed	Cost	Funding Source
TH01VI	01					
TH01VI	02					
TH01VI	03					
TH01VI	04					

Table Note: See Figure 3 for the location of the branch and section.

SUMMARY

This report documents the results of the pavement evaluation conducted at Vinton Veterans Memorial Airpark. A visual inspection of the pavements in 2023 found that the overall condition of the pavement network is a PCI of 68. A 5-year pavement repair program, shown in Table 2, was generated for Vinton Veterans Memorial Airpark, which revealed that approximately \$3,197,000 needs to be expended on M&R. Vinton Veterans Memorial Airpark should utilize these study results to assist in planning for future maintenance needs as part of the airport CIP planning process.

APPENDIX A

CAUSE OF DISTRESS TABLES

Table A-1. Cause of pavement distress, asphalt-surfaced pavements.

Distress Type	Probable Cause of Distress
Alligator Cracking	Fatigue failure of the asphalt surface under repeated traffic loading.
Bleeding	Excessive amounts of asphalt cement or tars in the mix or low air void content, or both.
Block Cracking	Shrinkage of the asphalt and daily temperature cycling; it is not load associated.
Corrugation	Traffic action combined with an unstable pavement layer.
Depression	Settlement of the foundation soil or can be "built up" during construction.
Jet-Blast Erosion	Bituminous binder has been burned or carbonized.
Joint Reflection Cracking	Movement of the concrete slab beneath the asphalt surface due to thermal and moisture changes.
L&T Cracking	Cracks may be caused by (1) a poorly constructed paving lane joint, (2) shrinkage of the asphalt surface due to low temperatures or hardening of the asphalt, or (3) reflective cracking caused by cracks in an underlying PCC slab.
Oil Spillage	Deterioration or softening of the pavement surface caused by the spilling of oil, fuel, or other solvents.
Patching	N/A
Polished Aggregate	Repeated traffic applications.
Raveling	Asphalt binder may have hardened significantly, causing coarse aggregate pieces to dislodge.
Rutting	Usually caused by consolidation or lateral movement of the materials due to traffic loads.
Shoving	Where PCC pavements adjoin flexible pavements, PCC "growth" may shove the asphalt pavement.
Slippage Cracking	Low strength surface mix or poor bond between the surface and the next layer of the pavement structure.
Swelling	Usually caused by frost action or by swelling soil.
Weathering	Asphalt binder and/or fine aggregate may wear away as the pavement ages and hardens.

Table A-2. Cause of pavement distress, PCC pavements.

Distress Type	Probable Cause of Distress
ASR	Chemical reaction of alkalis in the portland cement with certain reactive silica minerals. ASR may be accelerated by the use of chemical pavement deicers.
Blowup	Incompressible materials in the joints.
Corner Break	Load repetition combined with loss of support and curling stresses.
Durability Cracking	Concrete's inability to withstand environmental factors such as freeze-thaw cycles.
Faulting	Upheaval or consolidation.
Joint Seal Damage	Stripping of joint sealant, extrusion of joint sealant, weed growth, hardening of the filler (oxidation), loss of bond to the slab edges, or absence of sealant in the joint.
LTD Cracking	Combination of load repetition, curling stresses, and shrinkage stresses.
Patching (Small and Large)	N/A
Popouts	Freeze-thaw action in combination with expansive aggregates.
Pumping	Poor drainage, poor joint sealant.
Scaling	Over finishing of concrete, deicing salts, improper construction, freeze-thaw cycles, and poor aggregate.
Shattered Slab	Load repetition.
Shrinkage Cracking	Setting and curing of the concrete.
Spalling (Joint and Corner)	Excessive stresses at the joint caused by infiltration of incompressible materials or traffic loads; weak concrete at the joint combined with traffic loads.

APPENDIX B

INSPECTION PHOTOGRAPHS

A01VI-01. Overview.



A01VI-01. ASR (Sample Unit No. 08).



A01VI-01. Joint Spalling (Sample Unit No. 01).



A01VI-01. Shattered Slab (Sample Unit No. 01).



A01VI-02. Overview.



A01VI-02. L&T Cracking (Sample Unit No. 07).



A01VI-02. Patching (Additional Sample Unit No. 01).



A01VI-02. Swelling (Sample Unit No. 02).



A01VI-02. Weathering (Sample Unit No. 08).



A01VI-03. Overview.



A01VI-03. ASR (Sample Unit No. 03).



A01VI-03. Joint Seal Damage (Sample Unit No. 02).



A01VI-03. LTD Cracking (Sample Unit No. 02).



A01VI-04. Overview.



A01VI-04. ASR (Sample Unit No. 14).



A01VI-04. Joint Spalling (Sample Unit No. 02).



A01VI-05. Overview.



A01VI-05. L&T Cracking (Sample Unit No. 01).



A01VI-05. Patching (Sample Unit No. 01).



R09VI-01. Overview.



R09VI-01. ASR (Sample Unit No. 012).



R09VI-01. LTD Cracking (Sample Unit No. 032).



R09VI-01. Large Patching (Sample Unit No. 106).



R09VI-01. Popouts (Sample Unit No. 052).



R16VI-01. Overview.



R16VI-01. L&T Cracking (Sample Unit No. 02).



R16VI-01. Patching (Sample Unit No. 05).



R16VI-02. Overview.



R16VI-02. L&T Cracking (Sample Unit No. 07).



R16VI-02. Patching (Sample Unit No. 13).



R16VI-03. Overview.



R16VI-03. Weathering (Sample Unit No. 01).



T01VI-01. Overview.



T01VI-01. L&T Cracking (Sample Unit No. 01).



T01VI-01. Patching (Sample Unit No. 01).



T02VI-01. Overview.



T02VI-01. ASR (Sample Unit No. 03).



T02VI-01. LTD Cracking (Sample Unit No. 08).



T03VI-01. Overview.



T03VI-01. Joint Seal Damage (Sample Unit No. 02).



T03VI-01. Joint Spalling (Sample Unit No. 01).



TH01VI-01. Overview.



TH01VI-01. Joint Seal Damage (Sample Unit No. 02).



TH01VI-01. Joint Spalling (Sample Unit No. 02).



TH01VI-02. Overview.



TH01VI-02. ASR (Sample Unit No. 04).



TH01VI-02. Shattered Slab (Sample Unit No. 04).



TH01VI-03. Overview.



TH01VI-03. ASR (Sample Unit No. 01).



TH01VI-03. LTD Cracking (Sample Unit No. 02).



TH01VI-04. Overview.



TH01VI-04. Corner Break (Sample Unit No. 01).



TH01VI-04. Joint Seal Damage (Sample Unit No. 02).



APPENDIX C

INSPECTION REPORT

RE-INSPECTION REPORT

VINTON VETERANS MEMORIAL AIRPARK

Pavement Database: IA 2023

Generate Date: 4/16/2024

Network ID: VT1

Page 1

Branch - Section ID: A01VI - 001

Branch Name: APRON 01

Use: APRON

LCD: 6/1/1985

PCI Family: IowaPCCAP_NCE_General

Surface Type: PCC

Rank: P

Section Area (sf): 18,802.00

Length (ft): 183.00

Width (ft): 111.00

From: SEE MAP

To: SEE MAP

Slabs: 188

Section Comments:

Slab Length (ft): 10.00

Slab Width (ft): 10.00

Joint Length (ft): 3,488.27

Last Insp Date: 11/10/2023

Inspection Comments:

PCI: 62

Total Samples: 8

Surveyed: 5

Sample Number: 01

Sample Type: R

Sample Comments:

Sample PCI: 46

Sample Area (Slabs): 24.00

63 LINEAR CR	L	2.00 Slabs
63 LINEAR CR	M	4.00 Slabs
65 JT SEAL DMG	H	24.00 Slabs
72 SHAT. SLAB	L	1.00 Slabs
72 SHAT. SLAB	M	1.00 Slabs
74 JOINT SPALL	H	1.00 Slabs

Sample Number: 03

Sample Type: R

Sample Comments:

Sample PCI: 88

Sample Area (Slabs): 24.00

65 JT SEAL DMG	H	24.00 Slabs
----------------	---	-------------

Sample Number: 04

Sample Type: R

Sample Comments:

Sample PCI: 81

Sample Area (Slabs): 25.00

63 LINEAR CR	L	1.00 Slabs
65 JT SEAL DMG	H	25.00 Slabs
74 JOINT SPALL	L	1.00 Slabs
75 CORNER SPALL	L	1.00 Slabs

RE-INSPECTION REPORT

VINTON VETERANS MEMORIAL AIRPARK

Pavement Database: IA 2023

Generate Date: 4/16/2024

Network ID: VT1

Page 2

Sample Number: 06

Sample Type: R

Sample Comments:

Sample PCI: 38

Sample Area (Slabs): 20.00

63 LINEAR CR	L	1.00 Slabs
63 LINEAR CR	M	6.00 Slabs
65 JT SEAL DMG	H	20.00 Slabs
67 LARGE PATCH	L	3.00 Slabs
71 FAULTING	L	1.00 Slabs
71 FAULTING	M	2.00 Slabs
75 CORNER SPALL	L	1.00 Slabs
76 ASR	L	1.00 Slabs

Sample Number: 08

Sample Type: R

Sample Comments:

Sample PCI: 54

Sample Area (Slabs): 26.00

62 CORNER BREAK	L	3.00 Slabs
63 LINEAR CR	M	3.00 Slabs
65 JT SEAL DMG	H	26.00 Slabs
71 FAULTING	L	2.00 Slabs
74 JOINT SPALL	M	2.00 Slabs
75 CORNER SPALL	L	1.00 Slabs
76 ASR	L	1.00 Slabs

RE-INSPECTION REPORT

VINTON VETERANS MEMORIAL AIRPARK

Pavement Database: IA 2023

Generate Date: 4/16/2024

Network ID: VTI

Page 3

Branch - Section ID: A01VI - 002

Branch Name: APRON 01

Use: APRON

LCD: 6/3/2011
 Surface Type: AC
 Rank: P
 Section Area (sf): 36,510.00
 Length (ft): 410.00
 Width (ft): 50.00
 From: SEE MAP
 To: TAXIWAY 01

PCI Family: IowaACAP_NE&NCE

Slabs:
 Slab Length (ft):
 Slab Width (ft):
 Joint Length (ft):

Section Comments:

Last Insp Date: 11/10/2023
 PCI: 76
 Total Samples: 8
 Surveyed: 5

Inspection Comments:

Sample Number: 01

Sample Type: A
 Sample PCI: 81
 Sample Area (SF): 3,620.00

Sample Comments:

48 L & T CR	L	100.00 Ft	LU
50 PATCHING	L	19.00 SF	AT BREAK
56 SWELLING	L	13.00 SF	
57 WEATHERING	L	3,601.00 SF	

Sample Number: 02

Sample Type: R
 Sample PCI: 68
 Sample Area (SF): 5,600.00

Sample Comments:

48 L & T CR	L	60.00 Ft	LU
48 L & T CR	M	158.00 Ft	W
56 SWELLING	L	100.00 SF	
57 WEATHERING	L	5,600.00 SF	

Sample Number: 04

Sample Type: R
 Sample PCI: 74
 Sample Area (SF): 4,939.00

Sample Comments:

48 L & T CR	M	139.00 Ft	FS, W
56 SWELLING	L	20.00 SF	
57 WEATHERING	L	4,939.00 SF	

Sample Number: 07

Sample Type: R
 Sample PCI: 76
 Sample Area (SF): 3,989.00

Sample Comments:

48 L & T CR	L	24.00 Ft	LU
48 L & T CR	M	95.00 Ft	FS, W
57 WEATHERING	L	3,989.00 SF	

RE-INSPECTION REPORT

VINTON VETERANS MEMORIAL AIRPARK

Pavement Database: IA 2023

Generate Date: 4/16/2024

Network ID: VT1

Page 4

Sample Number: 08

Sample Type: R

Sample Comments:

Sample PCI: 85

Sample Area (SF): 4,115.00

48 L & T CR

M

29.00 Ft

FS, W

57 WEATHERING

L

4,115.00 SF

RE-INSPECTION REPORT

VINTON VETERANS MEMORIAL AIRPARK

Pavement Database: IA 2023

Generate Date: 4/16/2024

Network ID: VT1

Page 5

Branch - Section ID: A01VI - 003

Branch Name: APRON 01

Use: APRON

LCD: 7/1/1991

PCI Family: IowaPCCAP_NCE_General

Surface Type: PCC

Rank: P

Section Area (sf): 4,883.00

Length (ft): 84.00

Width (ft): 60.00

From: SEE MAP

To: SEE MAP

Slabs: 54

Section Comments: avg

Slab Length (ft): 9.10

Slab Width (ft): 10.00

Joint Length (ft): 885.38

Last Insp Date: 11/10/2023

Inspection Comments:

PCI: 48

Total Samples: 3

Surveyed: 3

Sample Number: 01

Sample Type: R

Sample Comments:

Sample PCI: 54

Sample Area (Slabs): 18.00

62 CORNER BREAK	L	1.00 Slabs
63 LINEAR CR	L	1.00 Slabs
63 LINEAR CR	M	5.00 Slabs
65 JT SEAL DMG	H	18.00 Slabs

Sample Number: 02

Sample Type: R

Sample Comments:

Sample PCI: 60

Sample Area (Slabs): 18.00

62 CORNER BREAK	L	1.00 Slabs
63 LINEAR CR	L	3.00 Slabs
63 LINEAR CR	M	3.00 Slabs
65 JT SEAL DMG	H	18.00 Slabs

Sample Number: 03

Sample Type: R

Sample Comments:

Sample PCI: 31

Sample Area (Slabs): 18.00

62 CORNER BREAK	M	3.00 Slabs
63 LINEAR CR	L	8.00 Slabs
63 LINEAR CR	M	4.00 Slabs
65 JT SEAL DMG	H	18.00 Slabs
72 SHAT. SLAB	L	1.00 Slabs
74 JOINT SPALL	M	2.00 Slabs
75 CORNER SPALL	L	1.00 Slabs
75 CORNER SPALL	L	1.00 Slabs
76 ASR	L	2.00 Slabs

RE-INSPECTION REPORT

VINTON VETERANS MEMORIAL AIRPARK

Pavement Database: IA 2023

Generate Date: 4/16/2024

Network ID: VT1

Page 6

Branch - Section ID: A01VI - 004

Branch Name: APRON 01

Use: APRON

LCD: 6/1/2004

PCI Family: IowaPCCAP_NCE_General

Surface Type: PCC

Rank: P

Section Area (sf): 33,069.78

Length (ft): 185.00

Width (ft): 175.00

From: SEE MAP

To: SEE MAP

Slabs: 265

Section Comments:

Slab Length (ft): 10.00

Slab Width (ft): 12.50

Joint Length (ft): 5,584.83

Last Insp Date: 11/10/2023

Inspection Comments:

PCI: 81

Total Samples: 15

Surveyed: 6

Sample Number: 02

Sample Type: R

Sample Comments:

Sample PCI: 78

Sample Area (Slabs): 20.00

65 JT SEAL DMG	H	20.00 Slabs
74 JOINT SPALL	M	1.00 Slabs
75 CORNER SPALL	L	1.00 Slabs
75 CORNER SPALL	M	1.00 Slabs

Sample Number: 05

Sample Type: R

Sample Comments:

Sample PCI: 73

Sample Area (Slabs): 20.00

63 LINEAR CR	L	1.00 Slabs
65 JT SEAL DMG	H	20.00 Slabs
74 JOINT SPALL	M	2.00 Slabs
76 ASR	L	1.00 Slabs

Sample Number: 08

Sample Type: R

Sample Comments:

Sample PCI: 84

Sample Area (Slabs): 20.00

65 JT SEAL DMG	H	20.00 Slabs
74 JOINT SPALL	L	1.00 Slabs
75 CORNER SPALL	L	1.00 Slabs

Sample Number: 11

Sample Type: R

Sample Comments:

Sample PCI: 84

Sample Area (Slabs): 20.00

62 CORNER BREAK	L	1.00 Slabs
65 JT SEAL DMG	H	20.00 Slabs

RE-INSPECTION REPORT

VINTON VETERANS MEMORIAL AIRPARK

Pavement Database: IA 2023

Generate Date: 4/16/2024

Network ID: VT1

Page 7

Sample Number: 12

Sample Type: R

Sample Comments:

Sample PCI: 86

Sample Area (Slabs): 20.00

65 JT SEAL DMG

H

20.00 Slabs

75 CORNER SPALL

L

1.00 Slabs

Sample Number: 14

Sample Type: R

Sample Comments:

Sample PCI: 80

Sample Area (Slabs): 24.00

65 JT SEAL DMG

H

24.00 Slabs

74 JOINT SPALL

M

1.00 Slabs

76 ASR

L

1.00 Slabs

RE-INSPECTION REPORT

VINTON VETERANS MEMORIAL AIRPARK

Pavement Database: IA 2023

Generate Date: 4/16/2024

Network ID: VT1

Page 8

Branch - Section ID: A01VI - 005

Branch Name: APRON 01

Use: APRON

LCD: 6/1/2004

PCI Family: IowaAACAP_Northern

Surface Type: AAC

Rank: P

Section Area (sf): 7,163.00

Length (ft): 211.00

Width (ft): 50.00

From: SEE MAP

To: SEE MAP

Slabs:

Section Comments:

Slab Length (ft):

Slab Width (ft):

Joint Length (ft):

Last Insp Date: 11/10/2023

Inspection Comments:

PCI: 52

Total Samples: 1

Surveyed: 1

Sample Number: 01

Sample Type: R

Sample Comments:

Sample PCI: 52

Sample Area (SF): 7,163.00

41 ALLIGATOR CR

M

32.00 SF

45 DEPRESSION

L

20.00 SF

48 L & T CR

L

57.00 Ft

LU

48 L & T CR

M

432.00 Ft

FS, W, 2NDY

50 PATCHING

M

12.00 SF

56 SWELLING

L

17.00 SF

57 WEATHERING

L

7,151.00 SF

RE-INSPECTION REPORT

VINTON VETERANS MEMORIAL AIRPARK

Pavement Database: IA 2023

Generate Date: 4/16/2024

Network ID: VT1

Page 9

Branch - Section ID: R09VI - 001

Branch Name: RUNWAY 09/27

Use: RUNWAY

LCD: 6/1/1982

PCI Family: IowaPCCRW_NCE_General

Surface Type: PCC

Rank: P

Section Area (sf): 256,372.69

Length (ft): 4,000.00

Width (ft): 60.00

From: RUNWAY END 09

To: RUNWAY END 27

Slabs: 2,564

Section Comments:

Slab Length (ft): 10.00

Slab Width (ft): 10.00

Joint Length (ft): 46,937.57

Last Insp Date: 11/10/2023

Inspection Comments:

PCI: 61

Total Samples: 108

Surveyed: 11

Sample Number: 002

Sample Type: R

Sample Comments:

Sample PCI: 75

Sample Area (Slabs): 24.00

68 POPOUTS	N	24.00 Slabs
75 CORNER SPALL	L	2.00 Slabs

Sample Number: 012

Sample Type: R

Sample Comments:

Sample PCI: 65

Sample Area (Slabs): 24.00

67 LARGE PATCH	L	2.00 Slabs
68 POPOUTS	N	24.00 Slabs
71 FAULTING	L	1.00 Slabs
76 ASR	L	4.00 Slabs

Sample Number: 022

Sample Type: R

Sample Comments:

Sample PCI: 71

Sample Area (Slabs): 24.00

66 SMALL PATCH	L	3.00 Slabs
68 POPOUTS	N	19.00 Slabs
76 ASR	L	2.00 Slabs

Sample Number: 032

Sample Type: R

Sample Comments:

Sample PCI: 54

Sample Area (Slabs): 24.00

63 LINEAR CR	L	3.00 Slabs
66 SMALL PATCH	L	3.00 Slabs
67 LARGE PATCH	L	3.00 Slabs
68 POPOUTS	N	8.00 Slabs
74 JOINT SPALL	L	1.00 Slabs
76 ASR	L	2.00 Slabs
76 ASR	M	2.00 Slabs

RE-INSPECTION REPORT

VINTON VETERANS MEMORIAL AIRPARK

Pavement Database: IA 2023

Generate Date: 4/16/2024

Network ID: VTI

Page 10

Sample Number: 042

Sample Type: R

Sample Comments:

Sample PCI: 63

Sample Area (Slabs): 24.00

62 CORNER BREAK	L	2.00 Slabs
63 LINEAR CR	L	1.00 Slabs
67 LARGE PATCH	L	2.00 Slabs
68 POPOUTS	N	8.00 Slabs
74 JOINT SPALL	L	1.00 Slabs
76 ASR	L	4.00 Slabs

Sample Number: 052

Sample Type: R

Sample Comments:

Sample PCI: 48

Sample Area (Slabs): 24.00

63 LINEAR CR	L	6.00 Slabs
66 SMALL PATCH	L	1.00 Slabs
67 LARGE PATCH	L	3.00 Slabs
68 POPOUTS	N	17.00 Slabs
74 JOINT SPALL	L	1.00 Slabs
76 ASR	L	11.00 Slabs
76 ASR	M	1.00 Slabs

Sample Number: 072

Sample Type: R

Sample Comments:

Sample PCI: 64

Sample Area (Slabs): 24.00

67 LARGE PATCH	L	1.00 Slabs
68 POPOUTS	N	16.00 Slabs
75 CORNER SPALL	L	1.00 Slabs
75 CORNER SPALL	M	2.00 Slabs
76 ASR	L	3.00 Slabs

Sample Number: 082

Sample Type: R

Sample Comments:

Sample PCI: 52

Sample Area (Slabs): 24.00

66 SMALL PATCH	L	1.00 Slabs
67 LARGE PATCH	L	1.00 Slabs
68 POPOUTS	N	12.00 Slabs
74 JOINT SPALL	M	1.00 Slabs
76 ASR	M	4.00 Slabs

Sample Number: 092

Sample Type: R

Sample Comments:

Sample PCI: 55

Sample Area (Slabs): 24.00

67 LARGE PATCH	L	9.00 Slabs
68 POPOUTS	N	15.00 Slabs
74 JOINT SPALL	L	1.00 Slabs
76 ASR	L	7.00 Slabs
76 ASR	M	1.00 Slabs

RE-INSPECTION REPORT

VINTON VETERANS MEMORIAL AIRPARK

Pavement Database: IA 2023

Generate Date: 4/16/2024

Network ID: VT1

Page 11

Sample Number: 094

Sample Type: R

Sample Comments:

Sample PCI: 53

Sample Area (Slabs): 24.00

66 SMALL PATCH	L	1.00 Slabs
67 LARGE PATCH	L	6.00 Slabs
68 POPOUTS	N	5.00 Slabs
76 ASR	L	4.00 Slabs
76 ASR	M	4.00 Slabs

Sample Number: 106

Sample Type: R

Sample Comments:

Sample PCI: 71

Sample Area (Slabs): 20.00

67 LARGE PATCH	L	1.00 Slabs
71 FAULTING	L	2.00 Slabs
74 JOINT SPALL	L	1.00 Slabs
74 JOINT SPALL	M	2.00 Slabs
75 CORNER SPALL	M	1.00 Slabs
76 ASR	L	3.00 Slabs

RE-INSPECTION REPORT

VINTON VETERANS MEMORIAL AIRPARK

Pavement Database: IA 2023

Generate Date: 4/16/2024

Network ID: VT1

Page 12

Branch - Section ID: R16VI - 001

Branch Name: RUNWAY 16/34

Use: RUNWAY

LCD: 6/1/2001
 Surface Type: AAC
 Rank: S
 Section Area (sf): 23,683.25
 Length (ft): 475.00
 Width (ft): 50.00
 From: RUNWAY END 16
 To: RUNWAY 9/27

PCI Family: IowaAACRW_NE&NCE

Slabs:
 Slab Length (ft):
 Slab Width (ft):
 Joint Length (ft):

Section Comments:

Last Insp Date: 11/10/2023
 PCI: 70
 Total Samples: 5
 Surveyed: 4

Inspection Comments:

Sample Number: 01

Sample Type: R
 Sample PCI: 67
 Sample Area (SF): 4,750.00
 48 L & T CR
 48 L & T CR
 50 PATCHING

Sample Comments:

L	35.00 Ft	LU
M	252.00 Ft	FS, W
L	189.00 SF	

Sample Number: 02

Sample Type: R
 Sample PCI: 70
 Sample Area (SF): 4,750.00
 48 L & T CR
 48 L & T CR
 50 PATCHING
 56 SWELLING

Sample Comments:

L	18.00 Ft	LU
M	190.00 Ft	FS, W
L	232.00 SF	
L	10.00 SF	

Sample Number: 03

Sample Type: R
 Sample PCI: 76
 Sample Area (SF): 4,750.00
 48 L & T CR
 48 L & T CR
 50 PATCHING

Sample Comments:

L	20.00 Ft	LU
M	112.00 Ft	FS, W
L	437.00 SF	

Sample Number: 05

Sample Type: R
 Sample PCI: 67
 Sample Area (SF): 4,683.00
 48 L & T CR
 48 L & T CR
 50 PATCHING

Sample Comments:

L	55.00 Ft	
M	221.00 Ft	FS, W
L	250.00 SF	

RE-INSPECTION REPORT

VINTON VETERANS MEMORIAL AIRPARK

Pavement Database: IA 2023

Generate Date: 4/16/2024

Network ID: VT1

Page 13

Branch - Section ID: R16VI - 002

Branch Name: RUNWAY 16/34

Use: RUNWAY

LCD: 6/1/2001
 Surface Type: AAC
 Rank: S
 Section Area (sf): 80,095.18
 Length (ft): 1,600.00
 Width (ft): 50.00
 From: RUNWAY 9/27
 To: RUNWAY END 34

PCI Family: IowaAACRW_NE&NCE

Slabs:
 Slab Length (ft):
 Slab Width (ft):
 Joint Length (ft):

Section Comments:

Last Insp Date: 11/10/2023
 PCI: 73
 Total Samples: 16
 Surveyed: 5

Inspection Comments:

Sample Number: 01

Sample Type: R
 Sample PCI: 69
 Sample Area (SF): 5,095.00
 48 L & T CR
 48 L & T CR
 50 PATCHING

Sample Comments:

L	65.00 Ft	LU
M	192.00 Ft	FS, W
L	400.00 SF	

Sample Number: 04

Sample Type: R
 Sample PCI: 69
 Sample Area (SF): 5,000.00
 48 L & T CR
 48 L & T CR
 50 PATCHING

Sample Comments:

L	45.00 Ft	LU
M	213.00 Ft	FS, W
L	400.00 SF	

Sample Number: 07

Sample Type: R
 Sample PCI: 72
 Sample Area (SF): 5,000.00
 48 L & T CR
 48 L & T CR
 50 PATCHING

Sample Comments:

L	20.00 Ft	LU
M	180.00 Ft	FS, W
L	530.00 SF	

Sample Number: 10

Sample Type: R
 Sample PCI: 79
 Sample Area (SF): 5,000.00
 48 L & T CR
 48 L & T CR
 50 PATCHING

Sample Comments:

L	10.00 Ft	LU
M	96.00 Ft	FS, W
L	580.00 SF	

RE-INSPECTION REPORT

VINTON VETERANS MEMORIAL AIRPARK

Pavement Database: IA 2023

Generate Date: 4/16/2024

Network ID: VT1

Page 14

Sample Number: 13

Sample Type: R

Sample Comments:

Sample PCI: 74

Sample Area (SF): 5,000.00

48 L & T CR

L

15.00 Ft

LU

48 L & T CR

M

162.00 Ft

FS, W

50 PATCHING

L

460.00 SF

RE-INSPECTION REPORT

VINTON VETERANS MEMORIAL AIRPARK

Pavement Database: IA 2023

Generate Date: 4/16/2024

Network ID: VT1

Page 15

Branch - Section ID: R16VI - 003

Branch Name: RUNWAY 16/34

Use: RUNWAY

LCD: 5/13/2016

PCI Family: IowaACRW_NCE&NE

Surface Type: AC

Rank: S

Section Area (sf): 20,390.83

Length (ft): 360.00

Width (ft): 50.00

From: SEE MAP

To: SEE MAP

Slabs:

Section Comments:

Slab Length (ft):

Slab Width (ft):

Joint Length (ft):

Last Insp Date: 11/10/2023

Inspection Comments:

PCI: 94

Total Samples: 5

Surveyed: 4

Sample Number: 01

Sample Type: R

Sample Comments:

Sample PCI: 94

Sample Area (SF): 4,050.00

57 WEATHERING

L

4,050.00 SF

Sample Number: 03

Sample Type: R

Sample Comments:

Sample PCI: 94

Sample Area (SF): 3,840.00

57 WEATHERING

L

3,840.00 SF

Sample Number: 04

Sample Type: R

Sample Comments:

Sample PCI: 94

Sample Area (SF): 3,207.00

57 WEATHERING

L

3,207.00 SF

Sample Number: 05

Sample Type: R

Sample Comments:

Sample PCI: 94

Sample Area (SF): 4,900.00

57 WEATHERING

L

4,900.00 SF

RE-INSPECTION REPORT

VINTON VETERANS MEMORIAL AIRPARK

Pavement Database: IA 2023

Generate Date: 4/16/2024

Network ID: VT1

Page 16

Branch - Section ID: T01VI - 001

Branch Name: TAXIWAY 01

Use: TAXIWAY

LCD: 6/3/2011

PCI Family: IowaACTW_NCE

Surface Type: AC

Rank: P

Section Area (sf): 3,465.00

Length (ft): 100.00

Width (ft): 20.00

From: APRON

To: RUNWAY 16/34

Slabs:

Section Comments:

Slab Length (ft):

Slab Width (ft):

Joint Length (ft):

Last Insp Date: 11/10/2023

Inspection Comments:

PCI: 64

Total Samples: 1

Surveyed: 1

Sample Number: 01

Sample Type: R

Sample Comments:

Sample PCI: 64

Sample Area (SF): 3,465.00

48 L & T CR

L

30.00 Ft

LS

48 L & T CR

L

17.00 Ft

LU

48 L & T CR

M

105.00 Ft

FS

50 PATCHING

L

45.00 SF

57 WEATHERING

L

3,320.00 SF

57 WEATHERING

M

100.00 SF

RE-INSPECTION REPORT

VINTON VETERANS MEMORIAL AIRPARK

Pavement Database: IA 2023

Generate Date: 4/16/2024

Network ID: VT1

Page 17

Branch - Section ID: T02VI - 001

Branch Name: TAXIWAY 02

Use: TAXIWAY

LCD: 7/1/1991

PCI Family: IowaPCCTW_NCE_GenBasicLocal

Surface Type: PCC

Rank: P

Section Area (sf): 17,188.50

Length (ft): 470.00

Width (ft): 35.00

From: RUNWAY 27 END

To: APRON

Slabs: 196

Section Comments:

Slab Length (ft): 10.00

Slab Width (ft): 8.75

Joint Length (ft): 3,155.58

Last Insp Date: 11/10/2023

Inspection Comments:

PCI: 72

Total Samples: 8

Surveyed: 5

Sample Number: 01

Sample Type: R

Sample Comments:

Sample PCI: 71

Sample Area (Slabs): 28.00

62 CORNER BREAK	M	2.00 Slabs
63 LINEAR CR	M	1.00 Slabs
65 JT SEAL DMG	M	28.00 Slabs
74 JOINT SPALL	M	1.00 Slabs
75 CORNER SPALL	M	2.00 Slabs

Sample Number: 03

Sample Type: R

Sample Comments:

Sample PCI: 89

Sample Area (Slabs): 24.00

65 JT SEAL DMG	M	24.00 Slabs
76 ASR	L	1.00 Slabs

Sample Number: 05

Sample Type: R

Sample Comments:

Sample PCI: 81

Sample Area (Slabs): 24.00

65 JT SEAL DMG	M	24.00 Slabs
67 LARGE PATCH	L	1.00 Slabs
76 ASR	L	4.00 Slabs

Sample Number: 06

Sample Type: R

Sample Comments:

Sample PCI: 76

Sample Area (Slabs): 24.00

65 JT SEAL DMG	M	24.00 Slabs
76 ASR	L	5.00 Slabs
76 ASR	M	1.00 Slabs

RE-INSPECTION REPORT

VINTON VETERANS MEMORIAL AIRPARK

Pavement Database: IA 2023

Generate Date: 4/16/2024

Network ID: VT1

Page 18

Sample Number: 08

Sample Type: R

Sample Comments:

Sample PCI: 39

Sample Area (Slabs): 20.00

62 CORNER BREAK	M	1.00 Slabs
63 LINEAR CR	L	4.00 Slabs
63 LINEAR CR	M	2.00 Slabs
65 JT SEAL DMG	M	20.00 Slabs
76 ASR	L	4.00 Slabs
76 ASR	M	4.00 Slabs

RE-INSPECTION REPORT

VINTON VETERANS MEMORIAL AIRPARK

Pavement Database: IA 2023

Generate Date: 4/16/2024

Network ID: VT1

Page 19

Branch - Section ID: T03VI - 001

Branch Name: TAXIWAY 03

Use: TAXIWAY

LCD: 6/3/2015

PCI Family: IowaPCCTW_NCE_GenBasicLocal

Surface Type: PCC

Rank: P

Section Area (sf): 10,936.38

Length (ft): 70.00

Width (ft): 85.00

From: RUNWAY 09 END

To: SEE MAP

Slabs: 109

Section Comments:

Slab Length (ft): 10.00

Slab Width (ft): 10.00

Joint Length (ft): 1,902.38

Last Insp Date: 11/10/2023

Inspection Comments:

PCI: 88

Total Samples: 6

Surveyed: 4

Sample Number: 01

Sample Type: R

Sample Comments:

Sample PCI: 86

Sample Area (Slabs): 20.00

65 JT SEAL DMG

H

20.00 Slabs

74 JOINT SPALL

L

1.00 Slabs

Sample Number: 02

Sample Type: R

Sample Comments:

Sample PCI: 88

Sample Area (Slabs): 16.00

65 JT SEAL DMG

H

16.00 Slabs

Sample Number: 04

Sample Type: R

Sample Comments:

Sample PCI: 88

Sample Area (Slabs): 21.00

65 JT SEAL DMG

H

21.00 Slabs

Sample Number: 06

Sample Type: R

Sample Comments:

Sample PCI: 88

Sample Area (Slabs): 21.00

65 JT SEAL DMG

H

21.00 Slabs

RE-INSPECTION REPORT

VINTON VETERANS MEMORIAL AIRPARK

Pavement Database: IA 2023

Generate Date: 4/16/2024

Network ID: VT1

Page 20

Branch - Section ID: TH01VI - 001

Branch Name: T-HANGAR 01

Use: T-HANGAR

LCD: 1/1/2013

PCI Family: IowaPCCTH_NE&NCE

Surface Type: PCC

Rank: P

Section Area (sf): 4,698.04

Length (ft): 185.00

Width (ft): 25.00

From: SEE MAP

To: SEE MAP

Slabs: 34

Section Comments:

Slab Length (ft): 11.00

Slab Width (ft): 12.50

Joint Length (ft): 589.62

Last Insp Date: 11/10/2023

Inspection Comments:

PCI: 81

Total Samples: 2

Surveyed: 2

Sample Number: 01

Sample Type: R

Sample Comments:

Sample PCI: 80

Sample Area (Slabs): 18.00

65 JT SEAL DMG

H

18.00 Slabs

74 JOINT SPALL

L

1.00 Slabs

74 JOINT SPALL

M

1.00 Slabs

75 CORNER SPALL

L

1.00 Slabs

Sample Number: 02

Sample Type: R

Sample Comments:

Sample PCI: 83

Sample Area (Slabs): 16.00

65 JT SEAL DMG

H

16.00 Slabs

74 JOINT SPALL

M

1.00 Slabs

RE-INSPECTION REPORT

VINTON VETERANS MEMORIAL AIRPARK

Pavement Database: IA 2023

Generate Date: 4/16/2024

Network ID: VT1

Page 21

Branch - Section ID: TH01VI - 002

Branch Name: T-HANGAR 01

Use: T-HANGAR

LCD: 9/1/2009
 Surface Type: PCC
 Rank: P
 Section Area (sf): 16,427.30
 Length (ft): 535.00
 Width (ft): 20.00
 From: TAXIWAY 02
 To: SEE MAP
 Slabs: 131
 Slab Length (ft): 10.00
 Slab Width (ft): 12.50
 Joint Length (ft): 2,104.84
 Last Insp Date: 11/10/2023
 PCI: 73
 Total Samples: 8
 Surveyed: 5

PCI Family: IowaPCCTH_NE&NCE

Section Comments:

Inspection Comments:

Sample Number: 02

Sample Type: R
 Sample PCI: 74
 Sample Area (Slabs): 20.00

Sample Comments:

62 CORNER BREAK	L	1.00 Slabs
63 LINEAR CR	L	1.00 Slabs
65 JT SEAL DMG	H	20.00 Slabs
76 ASR	L	1.00 Slabs

Sample Number: 03

Sample Type: R
 Sample PCI: 73
 Sample Area (Slabs): 20.00

Sample Comments:

63 LINEAR CR	L	6.00 Slabs
65 JT SEAL DMG	H	20.00 Slabs
74 JOINT SPALL	M	1.00 Slabs

Sample Number: 04

Sample Type: R
 Sample PCI: 62
 Sample Area (Slabs): 20.00

Sample Comments:

63 LINEAR CR	L	5.00 Slabs
63 LINEAR CR	M	1.00 Slabs
65 JT SEAL DMG	H	20.00 Slabs
72 SHAT. SLAB	L	1.00 Slabs
73 SHRINKAGE CR	N	1.00 Slabs
76 ASR	L	1.00 Slabs

Sample Number: 05

Sample Type: R
 Sample PCI: 84
 Sample Area (Slabs): 23.00

Sample Comments:

62 CORNER BREAK	L	1.00 Slabs
65 JT SEAL DMG	H	23.00 Slabs

RE-INSPECTION REPORT

VINTON VETERANS MEMORIAL AIRPARK

Pavement Database: IA 2023

Generate Date: 4/16/2024

Network ID: VT1

Page 22

Sample Number: 08

Sample Type: R

Sample Comments:

Sample PCI: 72

Sample Area (Slabs): 18.00

63 LINEAR CR

M

2.00 Slabs

65 JT SEAL DMG

H

18.00 Slabs

75 CORNER SPALL

L

1.00 Slabs

RE-INSPECTION REPORT

VINTON VETERANS MEMORIAL AIRPARK

Pavement Database: IA 2023

Generate Date: 4/16/2024

Network ID: VT1

Page 23

Branch - Section ID: TH01VI - 003

Branch Name: T-HANGAR 01

Use: T-HANGAR

LCD: 1/1/1996

PCI Family: IowaPCCTH_NE&NCE

Surface Type: PCC

Rank: P

Section Area (sf): 2,592.35

Length (ft): 145.00

Width (ft): 18.00

From: SEE MAP

To: SEE MAP

Slabs: 30

Section Comments:

Slab Length (ft): 9.70

Slab Width (ft): 9.00

Joint Length (ft): 393.39

Last Insp Date: 11/10/2023

Inspection Comments:

PCI: 77

Total Samples: 2

Surveyed: 2

Sample Number: 01

Sample Type: R

Sample Comments:

Sample PCI: 73

Sample Area (Slabs): 16.00

62 CORNER BREAK

L

1.00 Slabs

63 LINEAR CR

L

1.00 Slabs

65 JT SEAL DMG

H

16.00 Slabs

76 ASR

L

2.00 Slabs

Sample Number: 02

Sample Type: R

Sample Comments:

Sample PCI: 81

Sample Area (Slabs): 14.00

63 LINEAR CR

L

2.00 Slabs

65 JT SEAL DMG

H

14.00 Slabs

RE-INSPECTION REPORT

VINTON VETERANS MEMORIAL AIRPARK

Pavement Database: IA 2023

Generate Date: 4/16/2024

Network ID: VT1

Page 24

Branch - Section ID: TH01VI - 004

Branch Name: T-HANGAR 01

Use: T-HANGAR

LCD: 1/1/1991

PCI Family: IowaPCCTH_NE&NCE

Surface Type: PCC

Rank: P

Section Area (sf): 2,819.00

Length (ft): 160.00

Width (ft): 18.00

From: SEE MAP

To: SEE MAP

Slabs: 32

Section Comments:

Slab Length (ft): 9.80

Slab Width (ft): 9.00

Joint Length (ft): 426.65

Last Insp Date: 11/10/2023

Inspection Comments:

PCI: 86

Total Samples: 2

Surveyed: 2

Sample Number: 01

Sample Type: R

Sample Comments:

Sample PCI: 83

Sample Area (Slabs): 16.00

62 CORNER BREAK

L

1.00 Slabs

65 JT SEAL DMG

H

16.00 Slabs

Sample Number: 02

Sample Type: R

Sample Comments:

Sample PCI: 88

Sample Area (Slabs): 16.00

65 JT SEAL DMG

H

16.00 Slabs

APPENDIX D

WORK HISTORY REPORT

WORK HISTORY

Pavement Database: IA 2023

Generate Date: 4/30/2024

Network ID: VTI

Page 1

Network: VINTON VETERANS MEMORIAL AIRPARK

Branch - Section ID: A01VI - 001

LCD: 6/1/1985
 Use: APRON
 Rank: P
 Surface: PCC

Length (ft): 183.00
 Width (ft): 111.00
 True Area (sf): 18,802.00

Work Date	Work Code	Work Description	Cost	Thickness (in)	Major MR	Comments
01-01-2008	JS-LC	Joint Seal (Localized)	\$0.00	0.00	False	EST. YEAR - AIRPORT JOINT SEALS EACH YEAR
06-01-1985	NC-PC	New Construction - PCC	\$0.00	0.00	True	-

Branch - Section ID: A01VI - 002

LCD: 6/3/2011
 Use: APRON
 Rank: P
 Surface: AC

Length (ft): 410.00
 Width (ft): 50.00
 True Area (sf): 36,510.00

Work Date	Work Code	Work Description	Cost	Thickness (in)	Major MR	Comments
06-03-2011	CR-AC	Complete Reconstruction - AC	\$0.00	4.00	True	4" P405 AC
06-02-2011	SB-AG	Subbase - Aggregate	\$0.00	8.00	False	8" P154 SUBBASE
06-01-2011	SG-CO	Subgrade - Compacted	\$0.00	12.00	False	12" COMPACTED SUBGRADE
06-01-1975	NC-AC	New Construction - AC	\$0.00	0.00	True	-

Branch - Section ID: A01VI - 003

LCD: 7/1/1991
 Use: APRON
 Rank: P
 Surface: PCC

Length (ft): 84.00
 Width (ft): 60.00
 True Area (sf): 4,883.00

Work Date	Work Code	Work Description	Cost	Thickness (in)	Major MR	Comments
06-01-2011	JS-LC	Joint Seal (Localized)	\$0.00	0.00	False	-
07-01-1991	NC-PC	New Construction - PCC	\$0.00	0.00	True	-

Branch - Section ID: A01VI - 004

LCD: 6/1/2004
 Use: APRON
 Rank: P
 Surface: PCC

Length (ft): 185.00
 Width (ft): 175.00
 True Area (sf): 33,069.78

Work Date	Work Code	Work Description	Cost	Thickness (in)	Major MR	Comments
06-01-2004	NC-PC	New Construction - PCC	\$0.00	0.00	True	P-505 PCC

Branch - Section ID: A01VI - 005

LCD: 6/1/2004
 Use: APRON
 Rank: P
 Surface: AAC

Length (ft): 211.00
 Width (ft): 50.00
 True Area (sf): 7,163.00

Work Date	Work Code	Work Description	Cost	Thickness (in)	Major MR	Comments
06-01-2004	OL-AS	Overlay - AC Structural	\$0.00	3.00	True	-
06-01-1975	NC-AC	New Construction - AC	\$0.00	0.00	True	UNKNOWN

WORK HISTORY

Pavement Database: IA 2023

Generate Date: 4/30/2024

Network ID: VTI

Page 2

Branch - Section ID: R09VI - 001

LCD: 6/1/1982
 Use: RUNWAY
 Rank: P
 Surface: PCC

Length (ft): 4,000.00
 Width (ft): 60.00
 True Area (sf): 256,372.69

Work Date	Work Code	Work Description	Cost	Thickness (in)	Major MR	Comments
04-01-2023	CS-PC	Crack Sealing - PCC	\$0.00	0.00	False	-
04-01-2023	SL-PC	Slab Replacement - PCC	\$0.00	0.00	False	SLAB REPLACEMENT (6" PCC ON RECOMPACTED EXISTING SUBBASE)
04-01-2023	PA-PF	Patching - PCC Full Depth	\$0.00	0.00	False	-
04-01-2023	JS-LC	Joint Seal (Localized)	\$0.00	0.00	False	-
06-01-2018	PA-PP	Patching - PCC Partial Depth	\$0.00	0.00	False	Cold Mix
06-01-2014	SL-PC	Slab Replacement - PCC	\$0.00	0.00	False	-
06-01-2012	SL-PC	Slab Replacement - PCC	\$0.00	0.00	False	-
06-01-2008	SL-PC	Slab Replacement - PCC	\$0.00	5.00	False	Slab replacement (5" P-505 PCC/4" P-154 Subbase)
06-01-2008	JS-LC	Joint Seal (Localized)	\$0.00	0.00	False	EST. YEAR - AIRPORT JOINT SEALS EACH YEAR
06-01-1982	NC-PC	New Construction - PCC	\$0.00	0.00	True	-

Branch - Section ID: R16VI - 001

LCD: 6/1/2001
 Use: RUNWAY
 Rank: S
 Surface: AAC

Length (ft): 475.00
 Width (ft): 50.00
 True Area (sf): 23,683.25

Work Date	Work Code	Work Description	Cost	Thickness (in)	Major MR	Comments
05-11-2016	PA-AD	Patching - AC Deep	\$0.00	0.00	False	-
05-11-2016	ST-SC	Surface Treatment - Seal Coat	\$0.00	0.00	False	-
05-11-2016	CS-AC	Crack Sealing - AC	\$0.00	0.00	False	Crack seal
06-01-2001	OL-AS	Overlay - AC Structural	\$0.00	3.50	True	AC OVERLAY (AND 4FT WIDENING)
06-02-1964	NC-AC	New Construction - AC	\$0.00	0.00	True	SEAL COAT SURFACE
06-01-1964	BA-AG	Base Course - Aggregate	\$0.00	6.00	False	6" P-209

Branch - Section ID: R16VI - 002

LCD: 6/1/2001
 Use: RUNWAY
 Rank: S
 Surface: AAC

Length (ft): 1,600.00
 Width (ft): 50.00
 True Area (sf): 80,095.18

Work Date	Work Code	Work Description	Cost	Thickness (in)	Major MR	Comments
05-11-2016	PA-AD	Patching - AC Deep	\$0.00	0.00	False	-
05-11-2016	ST-SC	Surface Treatment - Seal Coat	\$0.00	0.00	False	-
05-11-2016	CS-AC	Crack Sealing - AC	\$0.00	0.00	False	Crack seal
06-01-2001	OL-AS	Overlay - AC Structural	\$0.00	3.50	True	AC OVERLAY (AND 4FT WIDENING)
06-02-1964	NC-AC	New Construction - AC	\$0.00	0.00	True	SEAL COAT SURFACE
06-01-1964	BA-AG	Base Course - Aggregate	\$0.00	6.00	False	6" P-209

WORK HISTORY

Pavement Database: IA 2023

Generate Date: 4/30/2024

Network ID: VTI

Page 3

Branch - Section ID: R16VI - 003

LCD: 5/13/2016
Use: RUNWAY
Rank: S
Surface: AC

Length (ft): 360.00
Width (ft): 50.00
True Area (sf): 20,390.83

Work Date	Work Code	Work Description	Cost	Thickness (in)	Major MR	Comments
05-13-2016	CR-AC	Complete Reconstruction - AC	\$0.00	5.00	True	5" P-401
05-12-2016	SB-AG	Subbase - Aggregate	\$0.00	8.00	False	8" P-154
05-11-2016	SG-CO	Subgrade - Compacted	\$0.00	12.00	False	12" P-152
06-01-2001	OL-AS	Overlay - AC Structural	\$0.00	3.50	True	AC OVERLAY (AND 4FT WIDENING)
06-02-1964	NC-AC	New Construction - AC	\$0.00	0.00	True	SEAL COAT SURFACE
06-01-1964	BA-AG	Base Course - Aggregate	\$0.00	6.00	False	6" P-209

Branch - Section ID: T01VI - 001

LCD: 6/3/2011
Use: TAXIWAY
Rank: P
Surface: AC

Length (ft): 100.00
Width (ft): 20.00
True Area (sf): 3,465.00

Work Date	Work Code	Work Description	Cost	Thickness (in)	Major MR	Comments
06-01-2022	PA-AS	Patching - AC Shallow	\$0.00	0.00	False	FIELD ESTIMATE
06-03-2011	CR-AC	Complete Reconstruction - AC	\$0.00	4.00	True	P-405
06-02-2011	SB-AG	Subbase - Aggregate	\$0.00	8.00	False	-
06-01-2011	SG-CO	Subgrade - Compacted	\$0.00	12.00	False	-
06-02-1968	NC-AC	New Construction - AC	\$0.00	0.00	True	UNKNOWN THICKNESS P604 AC SURFACE
06-01-1968	BA-AG	Base Course - Aggregate	\$0.00	6.00	False	6" P209 CABG

Branch - Section ID: T02VI - 001

LCD: 7/1/1991
Use: TAXIWAY
Rank: P
Surface: PCC

Length (ft): 470.00
Width (ft): 35.00
True Area (sf): 17,188.50

Work Date	Work Code	Work Description	Cost	Thickness (in)	Major MR	Comments
04-01-2023	CS-PC	Crack Sealing - PCC	\$0.00	0.00	False	-
07-01-1991	NC-PC	New Construction - PCC	\$0.00	0.00	True	-

Branch - Section ID: T03VI - 001

LCD: 6/3/2015
Use: TAXIWAY
Rank: P
Surface: PCC

Length (ft): 70.00
Width (ft): 85.00
True Area (sf): 10,936.38

Work Date	Work Code	Work Description	Cost	Thickness (in)	Major MR	Comments
06-03-2015	NC-PC	New Construction - PCC	\$0.00	6.00	True	6" P-501 PCC
06-02-2015	SB-AG	Subbase - Aggregate	\$0.00	4.00	False	4" P-154 SUBBASE
06-01-2015	SG-CO	Subgrade - Compacted	\$0.00	12.00	False	12" P-152 SUBGRADE

WORK HISTORY

Pavement Database: IA 2023

Generate Date: 4/30/2024

Network ID: VTI

Page 4

Branch - Section ID: TH01VI - 001

LCD: 1/1/2013
 Use: T-HANGAR
 Rank: P
 Surface: PCC

Length (ft): 185.00
 Width (ft): 25.00
 True Area (sf): 4,698.04

Work Date	Work Code	Work Description	Cost	Thickness (in)	Major MR	Comments
01-01-2013	NC-PC	New Construction - PCC	\$0.00	0.00	True	EST USING GOOGLE EARTH

Branch - Section ID: TH01VI - 002

LCD: 9/1/2009
 Use: T-HANGAR
 Rank: P
 Surface: PCC

Length (ft): 535.00
 Width (ft): 20.00
 True Area (sf): 16,427.30

Work Date	Work Code	Work Description	Cost	Thickness (in)	Major MR	Comments
09-01-2009	NC-PC	New Construction - PCC	\$0.00	0.00	True	EST VIA GOOGLE EARTH

Branch - Section ID: TH01VI - 003

LCD: 1/1/1996
 Use: T-HANGAR
 Rank: P
 Surface: PCC

Length (ft): 145.00
 Width (ft): 18.00
 True Area (sf): 2,592.35

Work Date	Work Code	Work Description	Cost	Thickness (in)	Major MR	Comments
01-01-1996	NC-PC	New Construction - PCC	\$0.00	0.00	True	EST USING GOOGLE EARTH, CONSTRUCTED BETWEEN 5/1994-10/2004

Branch - Section ID: TH01VI - 004

LCD: 1/1/1991
 Use: T-HANGAR
 Rank: P
 Surface: PCC

Length (ft): 160.00
 Width (ft): 18.00
 True Area (sf): 2,819.00

Work Date	Work Code	Work Description	Cost	Thickness (in)	Major MR	Comments
01-01-1991	NC-PC	New Construction - PCC	\$0.00	0.00	True	CONSTRUCTED PRIOR TO 5/1994 PER GOOGLE EARTH

APPENDIX E

LOCALIZED PREVENTIVE MAINTENANCE POLICIES AND UNIT COST TABLES

Table E-1. Localized preventive maintenance policy, asphalt-surfaced pavements.

Distress Type	Severity Level	Maintenance Action
Alligator Cracking	Low	Monitor
Alligator Cracking	Medium	Asphalt Patch
Alligator Cracking	High	Asphalt Patch
Bleeding	N/A	Monitor
Block Cracking	Low	Monitor
Block Cracking	Medium	Crack Seal—Asphalt
Block Cracking	High	Crack Seal—Asphalt
Corrugation	Low	Monitor
Corrugation	Medium	Asphalt Patch
Corrugation	High	Asphalt Patch
Depression	Low	Monitor
Depression	Medium	Monitor
Depression	High	Asphalt Patch
Jet-Blast Erosion	N/A	Asphalt Patch
Joint Reflection Cracking	Low	Monitor
Joint Reflection Cracking	Medium	Crack Seal—Asphalt
Joint Reflection Cracking	High	Crack Seal—Asphalt
L&T Cracking	Low	Monitor
L&T Cracking	Medium	Crack Seal—Asphalt
L&T Cracking	High	Crack Seal—Asphalt
Oil Spillage	N/A	Asphalt Patch
Patching	Low	Monitor
Patching	Medium	Asphalt Patch
Patching	High	Asphalt Patch
Polished Aggregate	N/A	Monitor
Raveling	Low	Monitor
Raveling	Medium	Asphalt Patch
Raveling	High	Asphalt Patch
Rutting	Low	Monitor
Rutting	Medium	Monitor
Rutting	High	Asphalt Patch
Shoving	Low	Monitor
Shoving	Medium	Asphalt Patch
Shoving	High	Asphalt Patch
Slippage Cracking	N/A	Asphalt Patch
Swelling	Low	Monitor
Swelling	Medium	Monitor
Swelling	High	Asphalt Patch
Weathering	Low	Monitor
Weathering	Medium	Monitor
Weathering	High	Asphalt Patch

Table E-2. Localized preventive maintenance policy, PCC pavements.

Distress Type	Severity Level	Maintenance Action
ASR	Low	Monitor
ASR	Medium	Slab Replacement
ASR	High	Slab Replacement
Blowup	Low	Slab Replacement
Blowup	Medium	Slab Replacement
Blowup	High	Slab Replacement
Corner Break	Low	Crack Seal—PCC
Corner Break	Medium	Full Depth PCC Patch
Corner Break	High	Full Depth PCC Patch
Durability Cracking	Low	Monitor
Durability Cracking	Medium	Full Depth Patch
Durability Cracking	High	Slab Replacement
Faulting	Low	Monitor
Faulting	Medium	Grinding
Faulting	High	Slab Replacement
Joint Seal Damage	Low	Monitor
Joint Seal Damage	Medium	Joint Seal
Joint Seal Damage	High	Joint Seal
LTD Cracking	Low	Monitor
LTD Cracking	Medium	Crack Seal—PCC
LTD Cracking	High	Slab Replacement
Patching (Small and Large)	Low	Monitor
Patching (Small and Large)	Medium	Full Depth PCC Patch
Patching (Small and Large)	High	Full Depth PCC Patch
Popouts	N/A	Monitor
Pumping	N/A	Monitor
Scaling	Low	Monitor
Scaling	Medium	Partial Depth PCC Patch
Scaling	High	Slab Replacement
Shattered Slab	Low	Crack Seal—PCC
Shattered Slab	Medium	Slab Replacement
Shattered Slab	High	Slab Replacement
Shrinkage Cracking	N/A	Monitor
Spalling (Joint and Corner)	Low	Monitor
Spalling (Joint and Corner)	Medium	Partial Depth PCC Patch
Spalling (Joint and Corner)	High	Partial Depth PCC Patch

Table E-3. 2024 unit costs for localized preventive maintenance actions.

Maintenance Action	Unit Cost
Asphalt Patch—Asphalt-Surfaced Pavement	\$15.54/sf
Crack Sealing—Asphalt-Surfaced Pavement	\$2.66/lf
Partial Depth PCC Patch—PCC Pavement	\$39.82/sf
Full Depth PCC Patch—PCC Pavement	\$17.78/sf
Crack Sealing—PCC Pavement	\$3.20/lf
Joint Sealing—PCC Pavement	\$3.20/lf
Grinding—PCC Pavement	\$0.38/sf
Slab Replacement—PCC Pavement	\$17.78/sf

Table Note: The unit cost estimates are based on broad statewide numbers and should be adjusted to reflect local costs.

Table E-4. 2024 unit costs (per square foot) based on pavement type and PCI ranges.

Pavement Type	PCI Range 0–40	PCI Range 40–50	PCI Range 50–60	PCI Range 60–70	PCI Range 70–80	PCI Range 80–90	PCI Range 90–100
AC	\$11.04	\$5.22	\$5.22	\$5.22	\$0.00	\$0.00	\$0.00
PCC	\$18.44	\$8.72	\$8.72	\$8.72	\$0.00	\$0.00	\$0.00

Table Note: The unit cost estimates are based on broad statewide numbers and should be adjusted to reflect local costs.

APPENDIX F

YEAR 2024 LOCALIZED PREVENTIVE MAINTENANCE DETAILS

Table F-1. Year 2024 localized preventive maintenance details.

Branch	Section	Distress Type	Severity	Distress Quantity	Distress Unit	Maintenance Action	Unit Cost	2024 Estimated Cost
A01VI	01	LTD Cracking	Medium	21	Slabs	Crack Sealing - PCC	\$3.20	\$657
A01VI	01	Joint Spalling	High	2	Slabs	Patching - PCC Partial Depth	\$39.82	\$508
A01VI	01	Corner Break	Low	5	Slabs	Crack Sealing - PCC	\$3.20	\$124
A01VI	01	Joint Spalling	Medium	3	Slabs	Patching - PCC Partial Depth	\$39.82	\$813
A01VI	01	Joint Seal Damage	High	188	Slabs	Joint Seal (Localized)	\$3.20	\$11,162
A01VI	01	Shattered Slab	Medium	2	Slabs	Slab Replacement - PCC	\$17.78	\$2,809
A01VI	01	Shattered Slab	Low	2	Slabs	Crack Sealing - PCC	\$3.20	\$101
A01VI	01	Faulting	Medium	3	Slabs	Grinding (Localized)	\$0.38	\$12
A01VI	02	L&T Cracking	Medium	743	Ft	Crack Sealing - AC	\$2.66	\$1,976
A01VI	04	Joint Seal Damage	High	265	Slabs	Joint Seal (Localized)	\$3.20	\$17,871
A01VI	04	Corner Break	Low	2	Slabs	Crack Sealing - PCC	\$3.20	\$56
A01VI	04	Joint Spalling	Medium	9	Slabs	Patching - PCC Partial Depth	\$39.82	\$2,198
A01VI	04	Corner Spalling	Medium	2	Slabs	Patching - PCC Partial Depth	\$39.82	\$229
R16VI	02	L&T Cracking	Medium	2,691	Ft	Crack Sealing - AC	\$2.66	\$7,157
T02VI	01	Corner Spalling	Medium	3	Slabs	Patching - PCC Partial Depth	\$39.82	\$350
T02VI	01	Corner Break	Medium	5	Slabs	Patching - PCC Full Depth	\$17.78	\$2,813
T02VI	01	LTD Cracking	Medium	5	Slabs	Crack Sealing - PCC	\$3.20	\$147
T02VI	01	Joint Seal Damage	Medium	196	Slabs	Joint Seal (Localized)	\$3.20	\$10,098
T02VI	01	ASR	Medium	8	Slabs	Slab Replacement - PCC	\$17.78	\$12,705
T02VI	01	Joint Spalling	Medium	2	Slabs	Patching - PCC Partial Depth	\$39.82	\$420
T03VI	01	Joint Seal Damage	High	109	Slabs	Joint Seal (Localized)	\$3.20	\$6,088
TH01VI	01	Joint Seal Damage	High	34	Slabs	Joint Seal (Localized)	\$3.20	\$1,887

Table F-1. Year 2024 localized preventive maintenance details (continued).

Branch	Section	Distress Type	Severity	Distress Quantity	Distress Unit	Maintenance Action	Unit Cost	2024 Estimated Cost
TH01VI	01	Joint Spalling	Medium	2	Slabs	Patching - PCC Partial Depth	\$39.82	\$514
TH01VI	02	Joint Spalling	Medium	1	Slabs	Patching - PCC Partial Depth	\$39.82	\$334
TH01VI	02	Shattered Slab	Low	1	Slabs	Crack Sealing - PCC	\$3.20	\$93
TH01VI	02	Corner Break	Low	3	Slabs	Crack Sealing - PCC	\$3.20	\$68
TH01VI	02	LTD Cracking	Medium	4	Slabs	Crack Sealing - PCC	\$3.20	\$140
TH01VI	02	Joint Seal Damage	High	131	Slabs	Joint Seal (Localized)	\$3.20	\$6,736
TH01VI	03	Joint Seal Damage	High	30	Slabs	Joint Seal (Localized)	\$3.20	\$1,259
TH01VI	03	Corner Break	Low	1	Slabs	Crack Sealing - PCC	\$3.20	\$26
TH01VI	04	Joint Seal Damage	High	32	Slabs	Joint Seal (Localized)	\$3.20	\$1,365
TH01VI	04	Corner Break	Low	1	Slabs	Crack Sealing - PCC	\$3.20	\$26

Table Notes:

1. See Figure 3 for the location of the branch and section.
2. Distress types are defined by ASTM D5340-20. L&T Cracking = Longitudinal and Transverse Cracking; LTD Cracking = Longitudinal, Transverse, and Diagonal Cracking; ASR = Alkali-Silica Reaction.
3. The costs provided are of a general nature for the entire state and may require adjustment to reflect specific conditions at Vinton Veterans Memorial Airpark.



PREPARED FOR

Iowa Department of Transportation
Modal Transportation Bureau – Aviation
800 Lincoln Way
Ames, Iowa 50010
515-239-1691
<https://iowadot.gov/aviation>

JULY 2024