
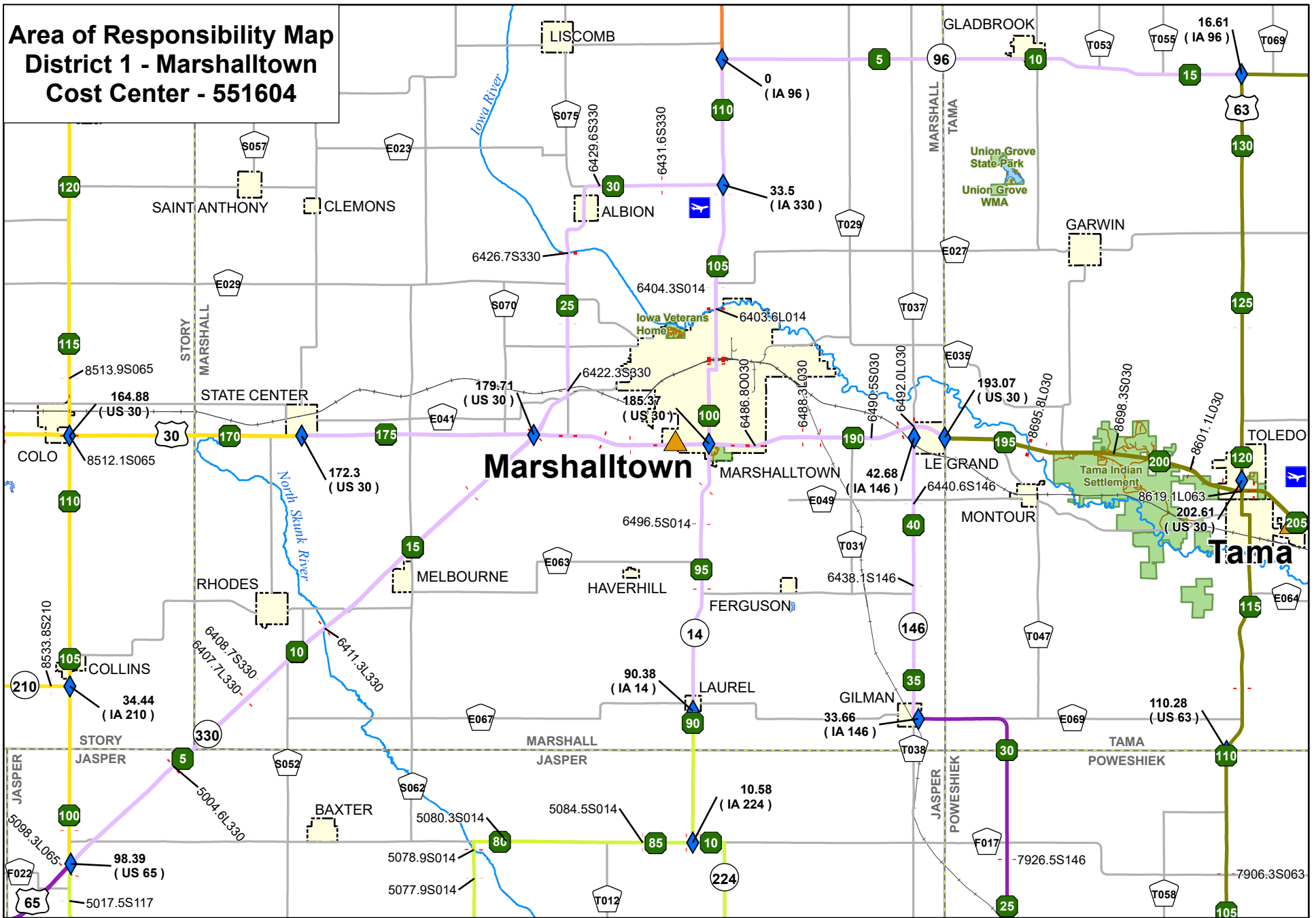





Area of Responsibility Map District 1 - Marshalltown Cost Center - 551604



Reference Scale: 1:355,000
As of August 19, 2021

W:\Highway\Maintenance\GIS\Projects\AreaResponsibilityMaps\GarageMaps\D1\Marshalltown.aprx

-  Bridges
-  Cost Center Milepost Breaks
-  Maintenance Garages

