
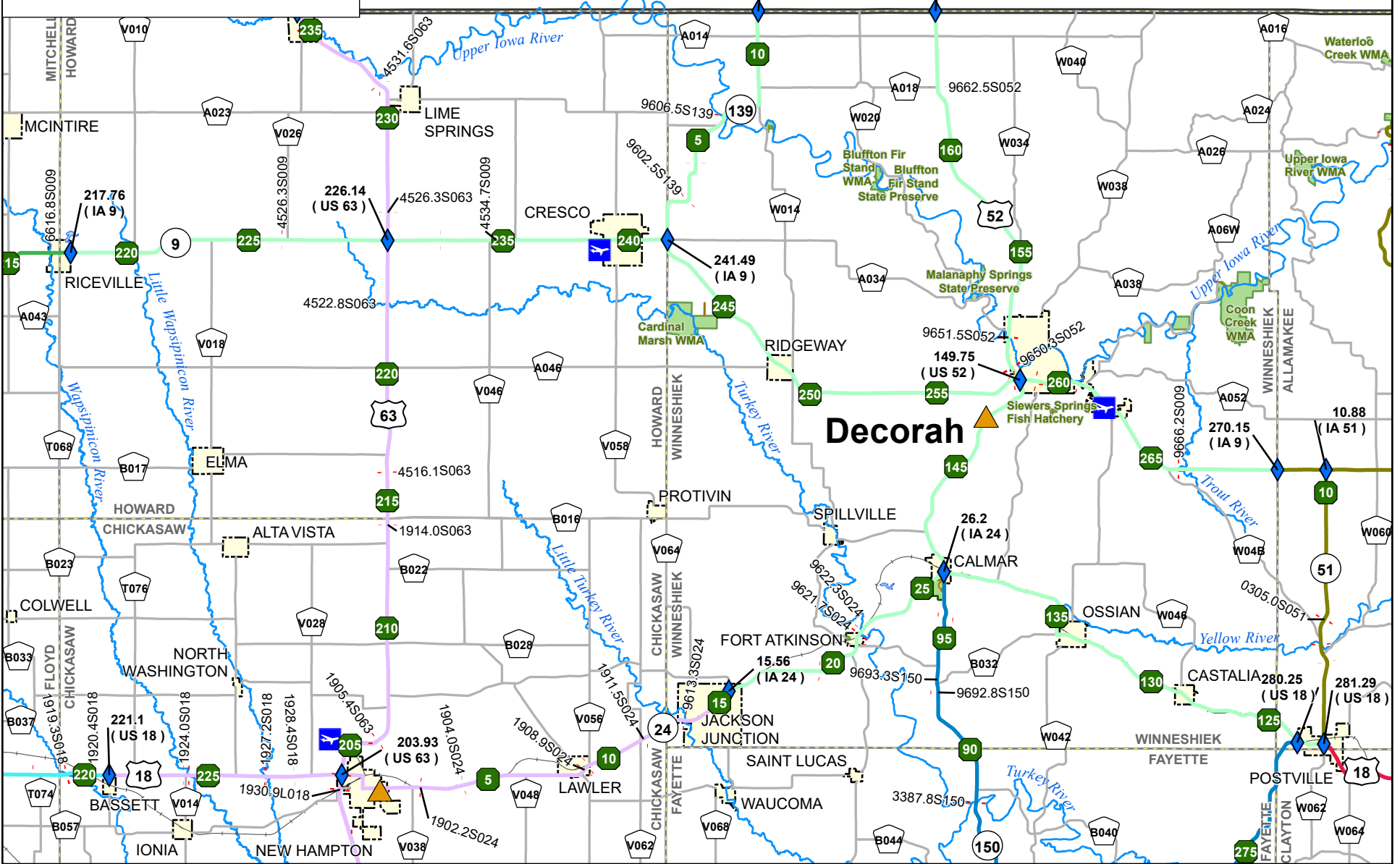





Area of Responsibility Map District 2 - Decorah Cost Center - 552896



Reference Scale: 1:475,000
As of August 3, 2021

W:\Highway\Maintenance\GIS\Projects\AreaResponsibility\Maps\GarageMaps\D2\Decorah.aprx



-  Bridges
-  Cost Center Milepost Breaks
-  Maintenance Garages

