





Area of Responsibility Map District 5 - Ottumwa Cost Center 555690



Reference Scale: 1:245,000
As of August 4, 2021

W:\Highway\Maintenance\GIS\Projects\AreaResponsibilityMaps\GarageMaps\ID5\Ottumwa.aprx

-  Bridges
-  Cost Center Milepost Breaks
-  Maintenance Garages

