


R-13W

21

3








2

1

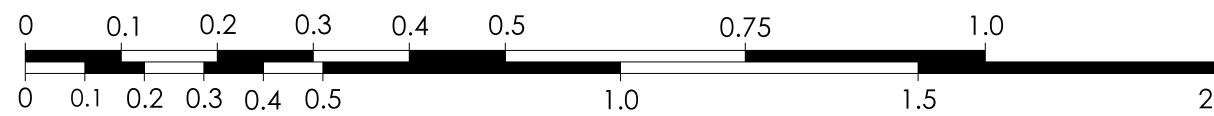


01-25-22

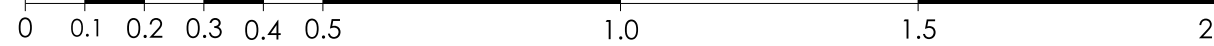
LEGEND

- INTERSTATE ROUTE 
- FREEWAY OR EXPRESSWAY ROUTE 
- U.S. NUMBERED ROUTE 
- BUSINESS ROUTE 
- STATE NUMBERED ROUTE 
- UNSIGNED ROUTE 
- COUNTY NUMBERED ROUTE 
- SECONDARY ROAD OR ADJOINING CITY STREET
- CITY STREET
- PARK, INSTITUTION, OR FEDERAL ROAD
- RAILROAD
- CORPORATION LINE
- SECTION LINE
- CUL-DE-SAC
- SECTION, TOWNSHIP & RANGE NUMBERS

SCALE IN MILES



SCALE IN KILOMETERS



HIGHWAY AND STREET MAP OF

DELTA IOWA

PREPARED BY

IOWA DEPARTMENT OF TRANSPORTATION
TRANSPORTATION DEVELOPMENT DIVISION
SYSTEMS PLANNING BUREAU

PHONE (515) 239-1664

IN COOPERATION WITH

UNITED STATES DEPARTMENT OF TRANSPORTATION
FEDERAL HIGHWAY ADMINISTRATION

54-1912

T-75N

230TH ST

10

11

12



238TH ST

21

232ND ST

150TH AVE

138TH ST

145TH AVE

VERNON ST

WEST ST

PLEASANT ST

2ND ST

CENTER ST

VALLEY ST

EAST ST

OLD HIGHWAY

RAILROAD ST

S 1ST ST

GARFIELD ST

HIGH ST

S 2ND ST

ST

ST

ST

ST

ST

ST

ST

ST

ST

ST

ST

ST

ST

ST

ST

ST

ST

ST

ST

ST

ST

ST

ST

ST

ST

ST

ST

ST

ST

ST

ST

ST

ST

ST

ST

ST

ST

ST

ST

ST

(DELTA CORPORATE LIMITS)

(DELTA CORPORATE LIMITS)

(DELTA CORPORATE LIMITS)

(DELTA CORPORATE LIMITS)

(DELTA CORPORATE LIMITS)