

R-22W

9

355TH ST

28

27

26

EAGLE AVE

9

(FERTILE CORPORATE LIMITS)

WASHINGTON ST

SCHOOL ST

SPRING ST

LAKE ST

MILL ST

STATE ST

MAIN ST

1ST ST

2ND ST

3RD ST

RIVER ST

PARK ST

Beaver Creek

Line Creek

DOGWOOD AVE

33

34

35

(FERTILE CORPORATE LIMITS)

(FERTILE CORPORATE LIMITS)

(FERTILE CORPORATE LIMITS)

WORTH COUNTY
CERRO GORDO COUNTY


T-98N

T-97N

4

3

2

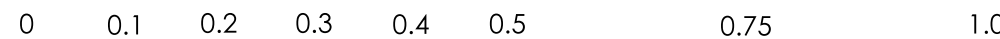


09-06-16

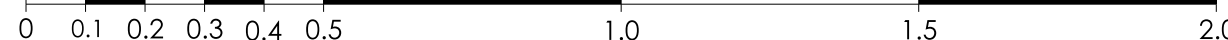
LEGEND

- INTERSTATE ROUTE
- FREEWAY OR EXPRESSWAY ROUTE
- U.S. NUMBERED ROUTE
- BUSINESS ROUTE
- STATE NUMBERED ROUTE
- UNSIGNED ROUTE
- COUNTY NUMBERED ROUTE
- SECONDARY ROAD OR ADJOINING CITY STREET
- CITY STREET
- PARK, INSTITUTION, OR FEDERAL ROAD
- RAILROAD
- CORPORATION LINE
- SECTION LINE
- CUL-DE-SAC
- SECTION, TOWNSHIP & RANGE NUMBERS

SCALE IN MILES



SCALE IN KILOMETERS



HIGHWAY AND STREET MAP
OF

FERTILE
IOWA

PREPARED BY

IOWA DEPARTMENT OF TRANSPORTATION
PLANNING, PROGRAMMING, AND MODAL DIVISION
OFFICE OF SYSTEMS PLANNING

PHONE (515) 239-1664

IN COOPERATION WITH

UNITED STATES DEPARTMENT OF TRANSPORTATION
FEDERAL HIGHWAY ADMINISTRATION

98-2547