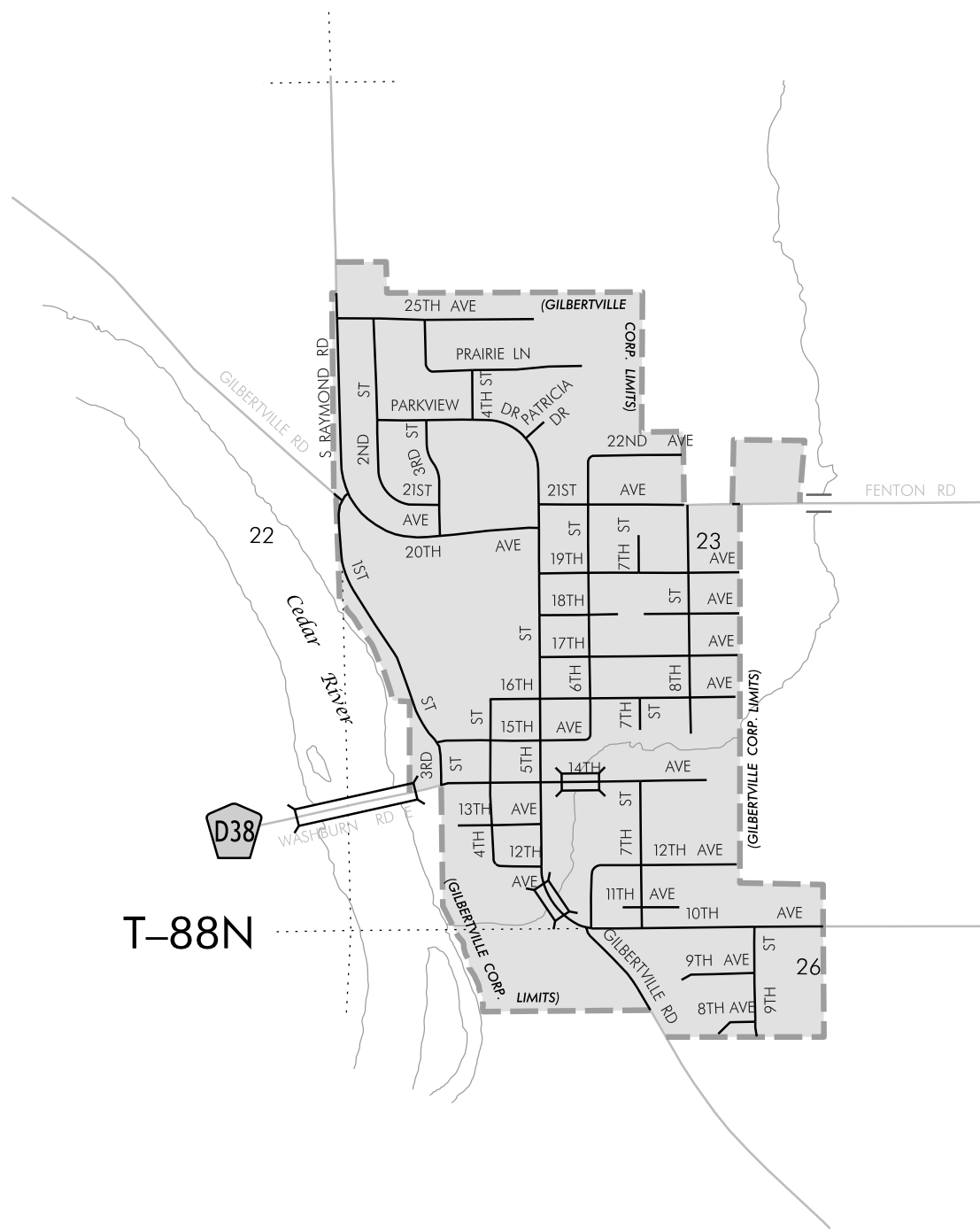


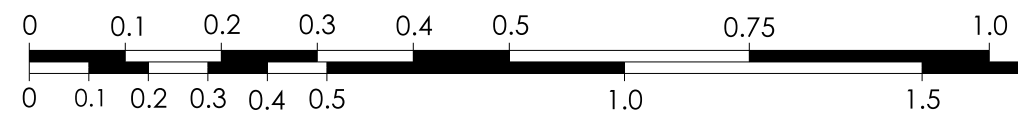
R-12W



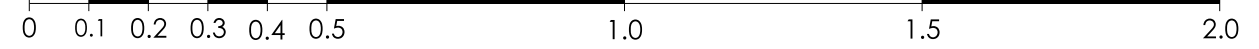
LEGEND

INTERSTATE ROUTE	
FREEWAY OR EXPRESSWAY ROUTE	
U.S. NUMBERED ROUTE	
BUSINESS ROUTE	
STATE NUMBERED ROUTE	
UNSIGNED ROUTE	
COUNTY NUMBERED ROUTE	
SECONDARY ROAD OR ADJOINING CITY STREET	
CITY STREET	
PARK, INSTITUTION, OR FEDERAL ROAD	
RAILROAD	
CORPORATION LINE	
SECTION LINE	
CUL-DE-SAC	
SECTION, TOWNSHIP & RANGE NUMBERS	9, T-81N, R-30W

SCALE IN MILES



SCALE IN KILOMETERS



**HIGHWAY AND STREET MAP
OF
GILBERTVILLE
IOWA**

PREPARED BY

**IOWA DEPARTMENT OF TRANSPORTATION
TRANSPORTATION DEVELOPMENT DIVISION
SYSTEMS PLANNING BUREAU**

PHONE (515) 239-1664

IN COOPERATION WITH

**UNITED STATES DEPARTMENT OF TRANSPORTATION
FEDERAL HIGHWAY ADMINISTRATION**

07-2905