

R-34W

28

92

92

(MASSENA CORPORATE LIMITS)

6TH ST

5TH ST

4TH ST

3RD ST

W CEDAR ST

PINE ST

MAIN ST

SPRUCE ST

CEDAR ST

3RD ST

2ND ST

OAK ST

MULBERRY ST

ROSAUNDA DR

CLARKE AVE

ROCKPORT RD

ROCKPORT RD

32

33


740TH ST  
(MASSENA CORPORATE LIMITS)

(MASSENA CORPORATE LIMITS)

T-75N
















T-74N

4

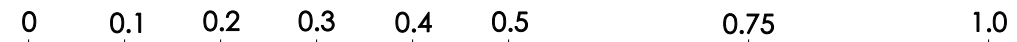


06-16-15

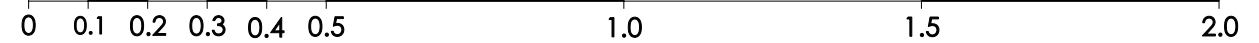
LEGEND

- INTERSTATE ROUTE 
- FREEWAY OR EXPRESSWAY ROUTE 
- U.S. NUMBERED ROUTE 
- BUSINESS ROUTE 
- STATE NUMBERED ROUTE 
- UNSIGNED ROUTE 
- COUNTY NUMBERED ROUTE 
- SECONDARY ROAD OR ADJOINING CITY STREET 
- CITY STREET 
- PARK, INSTITUTION, OR FEDERAL ROAD 
- RAILROAD 
- CORPORATION LINE 
- SECTION LINE 
- CUL-DE-SAC 
- SECTION, TOWNSHIP & RANGE NUMBERS 

SCALE IN MILES



SCALE IN KILOMETERS



HIGHWAY AND STREET MAP OF

MASSENA IOWA

PREPARED BY

IOWA DEPARTMENT OF TRANSPORTATION  
PLANNING, PROGRAMMING, AND MODAL DIVISION  
OFFICE OF SYSTEMS PLANNING

PHONE (515) 239-1664

IN COOPERATION WITH

UNITED STATES DEPARTMENT OF TRANSPORTATION  
FEDERAL HIGHWAY ADMINISTRATION

15-4832