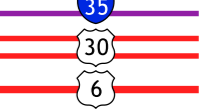


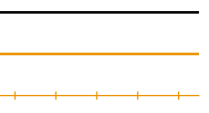
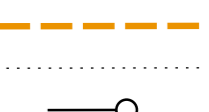
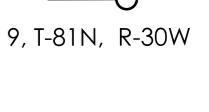

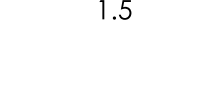







 N
 149° 15' W

LEGEND

INTERSTATE ROUTE	
FREEWAY OR EXPRESSWAY ROUTE	
U.S. NUMBERED ROUTE	
BUSINESS ROUTE	
STATE NUMBERED ROUTE	
UNIMPAVED ROUTE	
COUNTY NUMBERED ROUTE	
SECONDARY ROAD OR ADJOINING CITY STREET	
CITY STREET	
RAILROAD	
CORRIDOR/ROWLINE	
SECTIONLINE	
CUL-DE-SAC	
SECTION, TOWNSHIP & RANGE NUMBERS	

SCALE IN MILES
 0 0.1 0.2 0.3 0.4 0.5 1.0 2.0
 SCALE IN KILOMETERS
 0 0.1 0.2 0.3 0.4 0.5 1.0 2.0

**HIGHWAY AND STREET MAP
OF
OTTUMWA
IOWA**

PREPARED BY
 IOWA DEPARTMENT OF TRANSPORTATION
 TRANSPORTATION DEVELOPMENT DIVISION
 SYSTEMS PLANNING BUREAU
 PHONE (515) 231-1444
 FACSIMILE (515) 231-1444
 UNITED STATES DEPARTMENT OF TRANSPORTATION
 FEDERAL HIGHWAY ADMINISTRATION
 90-5825