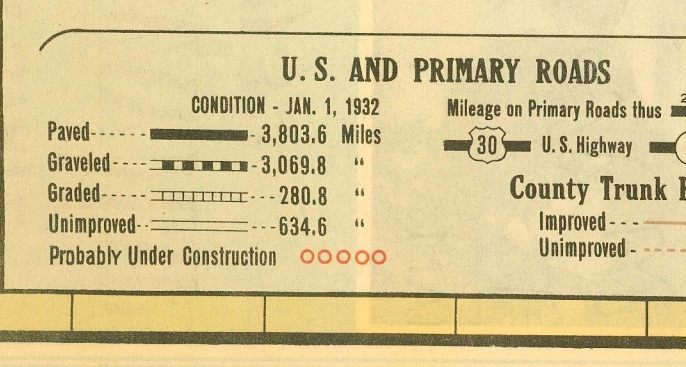
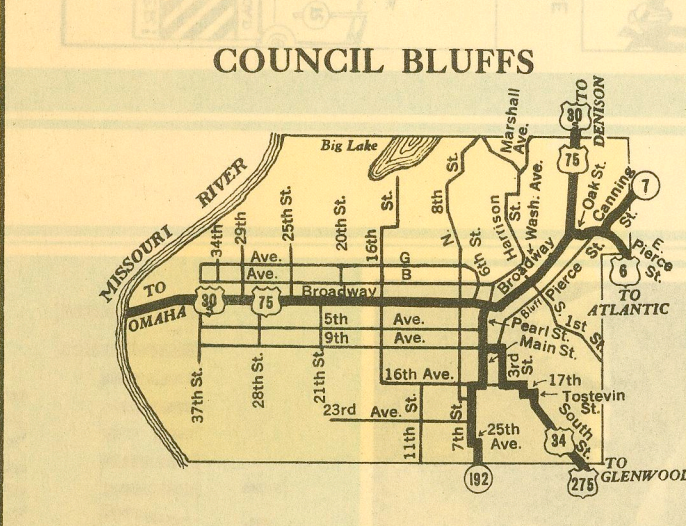
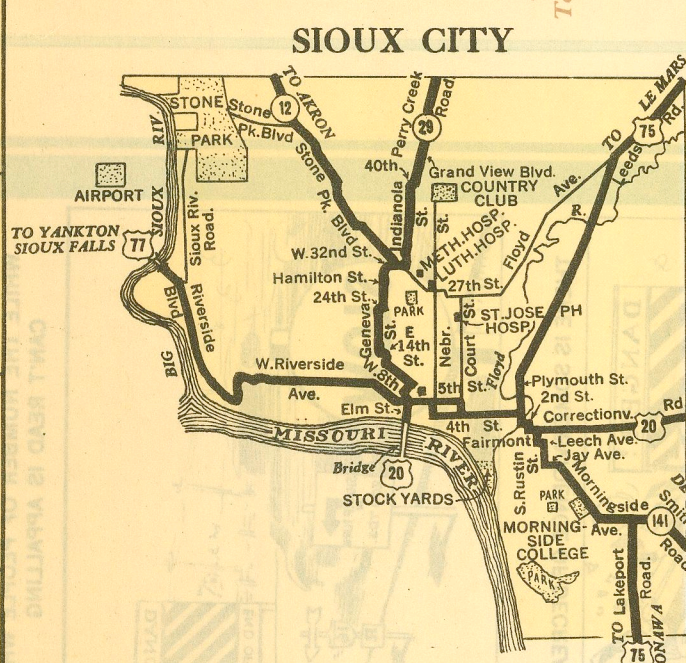
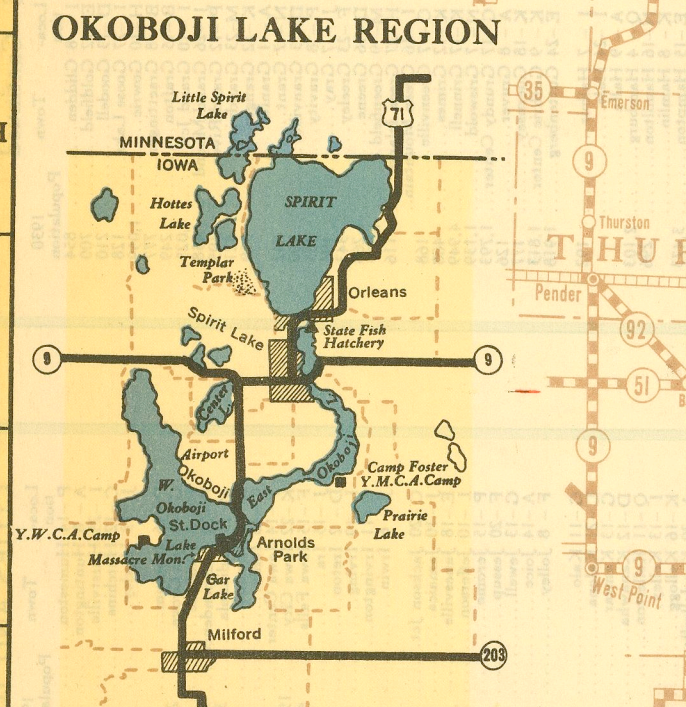
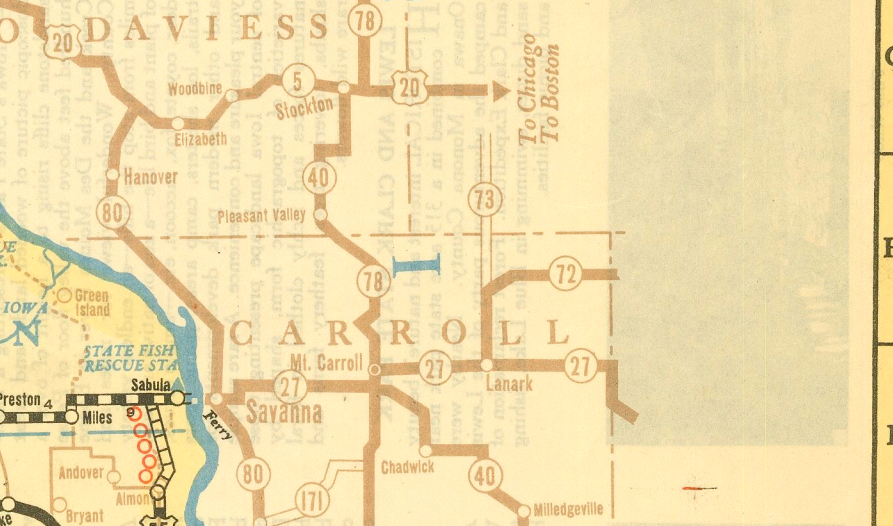
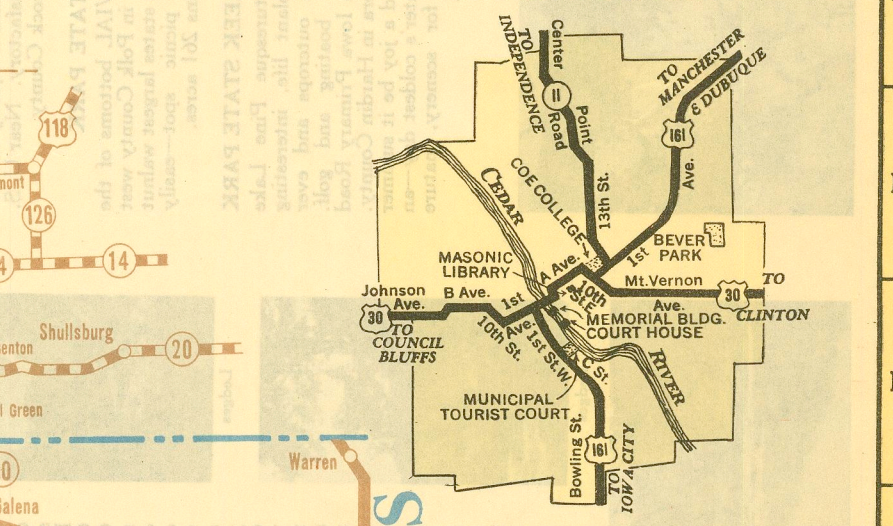
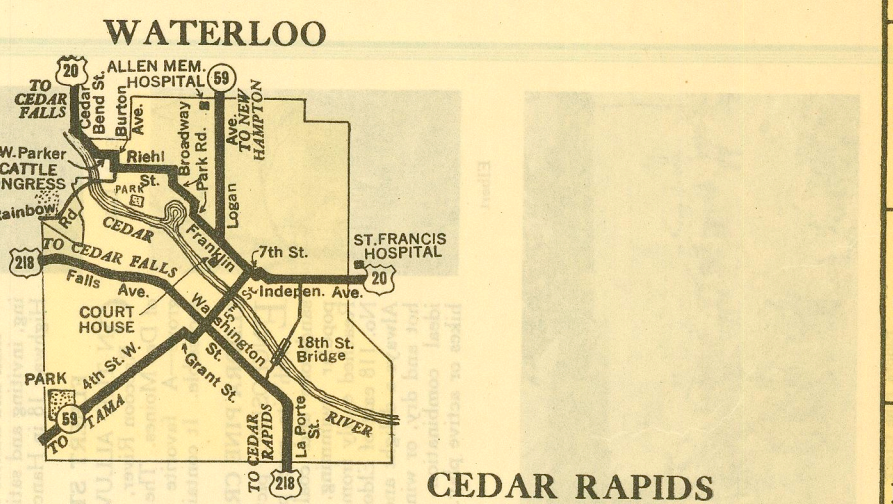


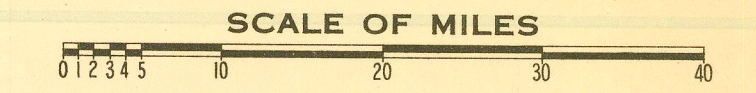


OFFICIAL MAP
PRIMARY ROAD SYSTEM
 STATE OF IOWA
 JUNE 1, 1932

Prepared by Iowa Highway Commission



LEGEND
 Primary Roads
 Graveled Co. Roads

U.S. AND PRIMARY ROADS
 CONDITION - JAN. 1, 1932
 Paved - 3,803.6 Miles
 Graveled - 280.8 " " " " " "
 Unimproved - 634.6 " " " " " "
 Probably Under Construction - 0.0 " " " " " "

General
 State Parks
 Point of Interest
 Bridge
 Ferry

Cities and Towns
 Height and weight of letters indicate population
 County Seats
Des Moines (100,000 or over)
Davenport (50,000 to 100,000)
Council Bluffs (10,000 to 50,000)
Cedar Falls (5,000 to 10,000)
 or County Seat
 Cambridge (500 to 1,000)
 To Kansas City
 To Baton Rouge
 To Little Rock
 To St. Joseph
 To Kansas City
 To Memphis
 To Jefferson City
 To New Orleans

