Iowa's industries and farms are good neighbors. Factory payrolls provide a ready market for farm products.

Iowa's highways are continually being improved, using the latest techniques, engineered for safety, economy, and comfort.

Iowa produces more total pounds of cattle and calves than any other state in the nation.

Iowa's boundaries enclose 25 percent of the top-grade farming land in the United States.

Iowans seek fun in the open. Lakes, streams, public and commercial hunting areas are available to all.

ISHC

FOR BETTER HIGHWAYS

Welcome to IOWA

Where Factory and Farm Share Prosperity

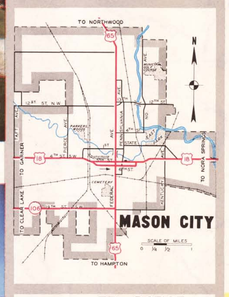

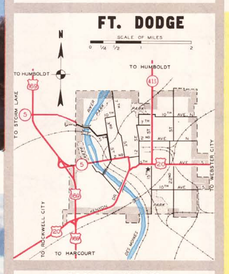

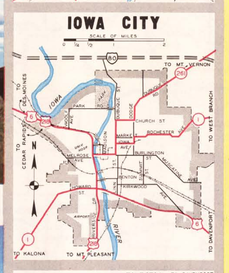

STATE PARKS • RECREATION

The Iowa State Conservation Commission has jurisdiction over ninety-one state parks and preserves comprising more than 28,000 acres. There are also seven state forest areas and one forest nursery, totaling over 13,000 acres. Iowa has seventy-two natural lakes and twenty-four artificial lakes with a total of 46,386 acres, 900 miles of inland meandered streams, and 600 miles of boundary streams which are available for the enjoyment of the public. Most state parks and preserve areas have parking and picnic facilities, in addition to other conveniences for park visitors. Many provide overnight camping. The pine tree symbol used on the highway map locates the State Parks. A solid pine tree indicates that overnight camping is permitted in the park.

Over seven million persons are visiting the Iowa state parks annually.

In all areas, the natural flora and fauna are encouraged, and every effort is made to keep the larger portion of the area in a natural state. In monument areas, preservation and restoration work is being done in an effort to hold and perpetuate the state's historical background.

The beauty of the state's native flowers, topography and landscape may be enjoyed by all our citizens and visitors in Iowa's excellent state park system.

ROADSIDE PARKS

One hundred and thirty-eight roadside parks are located along Iowa's primary highways. These areas are indicated on the highway map with a red dot or red dot and circle. Facilities provided include tables, fire-places or charcoal burners, and trash cans. No overnight camping is permitted.

IOWA INDUSTRY

Industrial growth the past decade, and continued prominence in farm production have given Iowa THE NEW LOOK — "Where Factory and Farm Share Prosperity". Iowa offers industry a central location, modern highway networks, first class air, rail and water transportation, good utilities and a labor force second to none in productivity. A modern educational system, which has given Iowa the highest functional literacy rate in the nation, provides a manpower pool of skilled laborers, as well as a technical and professional force required by many industries. These many advantages, together with Iowa's scenic beauty, and its offer of contended living, continue to offer industry, both large and small, abundant opportunities.

SPEED LIMITS

State and U. S. Routes — Day, 70; Night, 60; Trucks — Day-Night, 50. Boat and Travel Trailers (24 feet or under including tow-bar — Max. weight, 3,000 lbs.) Day-Night, 55. Interstate — Day, 75; Night, 65; Minimum, 40. County — Day, 60; Night, 50. Also "As Posted" in towns on open road.

KEEP IOWA BEAUTIFUL

Iowa is an Indian name meaning "The Beautiful Land", yet each year over $100,000 is spent cleaning up litter carelessly thrown along the highways by motorists. Throwing litter on Iowa highways is punishable by a $100 fine. Carry a litterbag in your car and help KEEP IOWA "THE BEAUTIFUL LAND".

CIVIL RIGHTS IN IOWA

All persons within this state shall be entitled to the full and equal enjoyment of the accommodations, advantages, facilities and privileges of inns, restaurants, chop-houses, eating houses, lunch counters, and all other places where refreshments are served, public conveyances, barber shops, bathhouses, theatres, and all other places of amusement. (735.1 Code of Iowa)

PUNISHMENT

Any person who shall violate the provisions of Section 735.1 by denying to any person, except for reasons by law applicable to all persons, the full enjoyment of any of the accommodations, advantages, facilities, or privileges enumerated therein, or by aiding or inciting such denial, shall be guilty of a misdemeanor and shall be punished by a fine not to exceed one hundred dollars or imprisonment in the county jail not to exceed thirty days. (735.2 Code of Iowa)

COUNTY LICENSE NUMBERS

Iowa's 99 counties are numbered in alphabetical order. Motor vehicle registration plates carry their county number as a prefix to the assigned license number. Individual counties are indexed with a letter and number for easy reference on the map. For example, Dallas County can be located at K-11.

00 Non-resident
1 Adair M-9
2 Adams O-8
3 Allamakee .. B-22
4 Appanoose . P-16
5 Audubon ... K-8
6 Benton I-19
7 Black Hawk . F-18
8 Boone I-12
9 Bremer E-18
10 Buchanan . G-20
11 Buena Vista . E-6
12 Butler E-16
13 Calhoun G-9
14 Carroll I-8
15 Cass M-7
16 Cedar J-24
17 Cerro Gordo C-14
18 Cherokee ... E-4
19 Chickasaw . C-18
20 Clarke O-12
21 Clay C-6
22 Clayton ... D-23
23 Clinton J-26
24 Crawford ... I-6
25 Dallas K-11
26 Davis P-18
27 Decatur ... P-13
28 Delaware . G-23
29 Des Moines O-24
30 Dickinson ... B-6
31 Dubuque ... G-24
32 Emmet A-9
33 Fayette ... D-20
34 Floyd C-16
35 Franklin ... E-14
36 Fremont P-5
37 Greene I-10
38 Grundy ... G-16
39 Guthrie K-9
40 Hamilton ... G-13
41 Hancock ... C-13
42 Hardin G-15
43 Harrison ... K-4
44 Henry O-22
45 Howard ... B-18
46 Humboldt ... E-11
47 Ida G-5
48 Iowa K-20
49 Jackson ... H-26
50 Jasper K-15
51 Jefferson ... O-2
52 Johnson ... K-21
53 Jones H-23
54 Keokuk ... M-19
55 Kossuth ... C-11
56 Lee Q-22
57 Linn I-21
58 Louisa N-23
59 Lucas O-14
60 Lyon A-2
61 Madison ... M-12
62 Mahaska ... M-17
63 Marion ... M-15
64 Marshall ... I-16
65 Mills O-5
66 Mitchell ... B-16
67 Monona I-4
68 Monroe ... O-16
69 Montgomery O-7
70 Muscatine . L-24
71 O'Brien C-4
72 Osceola A-4
73 Page P-6
74 Palo Alto ... C-8
75 Plymouth ... E-2
76 Pocahontas . E-9
77 Polk K-13
78 Pottaw'tt'mie M-6
79 Poweshiek . K-18
80 Ringgold ... P-10
81 Sac G-7
82 Scott K-25
83 Shelby K-6
84 Sioux C-2
85 Story I-14
86 Tama I-18
87 Taylor P-8
88 Union O-10
89 Van Buren . P-20
90 Wapello ... O-18
91 Warren M-13
92 Washington M-21
93 Wayne P-14
94 Webster ... G-11
95 Winnebago . B-12
96 Winneshiek . B-20
97 Woodbury . G-2
98 Worth B-15
99 Wright E-12

	ALGONA	AMES	ATLANTIC	BOONE	BURLINGTON	CARROLL	CEDAR RAPIDS	CENTERVILLE	CHARLES CITY	CHEROKEE	CLARINDA	CLINTON	COUNCIL BLUFFS	CRESTON	DAVENPORT	DECORAH	DES MOINES	DUBUQUE	ESTHERVILLE	FAIRFIELD	FORT DODGE	FORT MADISON	GRINNELL	GUTHRIE	HUMBOLDT	IOWA CITY	KEOKUK	KNOXVILLE	LE MARS	LEON	MARSHALLTOWN	MASON CITY	MISSOURI VALLEY	MONTICELLO	MOUNT PLEASANT	MUSCATINE	NEVADA	OSKALOOSA	OTTUMWA	ROCK RAPIDS	SHENANDOAH	SIOUX CITY	SPENCER	SPIRIT LAKE	WATERLOO	WATERTOWN
ALGONA	104	155	110	93	15	99	289	185	239	200	102	70	53	55	252	200	101	184	116	101	17	220	116	161	131	112	182	139	82	120	218	131	218	179	118	190	92	142	116	130	328	76	243	257	172	202	153	49	146	233	100	235	12	261	165	276	183	276	198	114	253	82	203	200	325	318	195	164	5	149	279	92	249	194	269	123	73	331	145	101	6	103	183	93	184	100	207	169	57	266	100	276	178	256	93	78	248	78	169	196	320	272	36	303	233	138	174	265	87	211	235	110	225	56	228	307	168	318	255	83	128	97	59	40	273	27	198	206	208	57	108	280	69	114	275	262	13	27	84	42	157	95	110	87	133	171	128	182	135	74	174	181	114	217	173	265	88	150	243	72	211	133	249	308	62	121	256	72	108	270	182	43	153	161	141	338	108	247	269	129	89	208	329	194	193	323	171	127	180	264	239	135	189	50	30	202	87	69	199	278	172	135	229	133	100	187	223	109	145	289	43	80	198	99	275	147	178	206	60	137	243	260	240	151	256	102	74	171	95	69	235	43	61	112	50	246	59	162	177	122	81	159	244	151	122	239	178	86	88	198	92	196	88	294	190	244	205	21	257	106	91	226	333	213	129	284	168	99	216	278	164	165	344	55	280	23	167	63	133	78	133	133	99	82	16	205	188	148	184	123	125	146	163	49	138	216	93	153	24	134	150	46	90	61	149	114	129	78	152	80	117	211	130	62	173	200	133	19	201	199	99	136	107	154	68	222	118	198	33	77	188	24	132	142	260	243	87	249	183	60	134	215	114	83	271	63	202	179	80	65	124	303	199	254	214	46	267	115	98	234	343	219	154	294	198	124	226	288	174	175	354	65	290	261	25	148	164	92	170	66	115	81	124	134	116	50	145	310	142	188	155	84	148	192	153	39	184	219	74	156	127	129	46	25	99	139	126	176	150	61	362	110	277	29	206	341	197	359	122	203	354	262	9	205	303	98	314	171	115	369	239	224	294	379	242	186	96	115	97	159	147	183	47	202	223	74	252	149	54	215	250	168	69	251	235	116	186	149	138	113	50	169	145	67	259	142	38	131	53	162	108	68	109	86	80	173	130	182	121	145	134	135	47	140	191	113	129	99	168	30	86	85	168	59	246	118	53	88	205	105	248	137	157	89	26	45	251	229	248	93	225	85	84	125	164	100	204	31	86	259	128	144	171	259	139	179	194	98	169	187	267	202	195	257	100	239	87	259	324	129	333	272	139	47	284	198	87	216	187	147	204	206	166	217	124	216	212	293	267	156	116	178	140	97	25	202	70	218	248	190	98	303	23	123	303	305	42	132	313	170	263	217	239	307	181	151	248	306	171	99	172	178	227	327	26	157	211	172	28	224	73	91	191	300	194	120	251	155	84	183	245	131	132	311	22	247	218	294	105	121	49	43	96	356	138	135	226	173	285	257	153	233	168	50	223	59	14	177	295	244	64	275	205	28	167	250	149	100	306	72	237	214	65	100	145	35	90	120	329	186	120	206	142	281	56	155	51	115	66	143	121	98	171	93	170	144	168	107	143	184	143	3	156	204	93	141	112	148	18	50	83	158	28	227	95	31	118	184	63	115	118	190	86	140	126	93	64	155	191	192	71	95	44	215	113	185	124	74	178	100	45	175	254	148	160	205	109	125	202	199	85	166	265	24	201	172	79	55	75	87	89	50	288	92	89	180	200	217	46	96	71	25	117	221	164	209	406	154	315	335	197	78	284	404	185	247	393	239	135	248	332	68	358	137	160	41	26	267	339	420	287	44	301	259	188	284	143	338	314	272	208	333	281	190	283	205	133	260	89	224	180	314	325	19	338	273	55	49	287	199	43	307	155	238	241	148	151	218	100	176	199	348	266	157	209	110	300	139	83	173	174	139	375	217	172	59	61	252	112	250	279	148	44	39	327	56	71	159	124	89	140	322	220	191	237	171	231	194	131	254	238	155	176	93	190	264	341	78	213	263	174	180	190	224	344	149	169	131	154	345	99	270	278	229	58	173	352	98	186	347	266	72	186	317	122	295	194	119	350	232	205	287	360	225	24	240	207	203	317	75	317	322	220	246	271	68	359	154	49	153	145	141	338	93	249	269	131	57	193	331	158	186	327	187	92	180	266	35	289	94	74	344	216	199	271	352	219	71	240	191	102	218	135	311	306	204	240	265	72	309	18	95	64	167	166	106	353	146	261	280	143	75	214	343	113	177	203	319	65	113	194	278	14	303	83	93	338	230	213	285	366	233	84	249	203	114	325	136	325	320	218	248	479	54	32	203	120	171	21	133	93	193	109	168	150	67	146	51	85	228	149	237	176	145	79	187	102	93	180	144	111	108	173	69	121	91	183	115	219	171	60	80	96	230	140	126	91	103	123	248	136	245	227	182	184	133	62	84	58	175	92	145	102	168	168	91	227	104	39	199	216	113	35	217	177	125	152	90	180	84	26	149	190	51	202	56	82	160	233	127	147	171	66	76	110	246	234	105	185	177	191	137

HOW TO USE THIS DISTANCE TABLE: Follow down the vertical column under the name which is first in alphabetical order until it intersects the horizontal column opposite the second name. This figure is the distance in miles between the two cities. For example, the distance between Ames and Davenport is 178 miles.

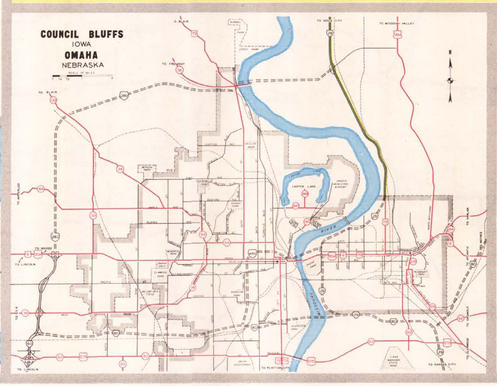
COUNCIL BLUFFS
IOWA
OMAHA
NEBRASKA
TO WESTON
TO MISSOURI VALLEY
TO LOGAN
TO MAGNOLIA
TO ATLANTIC
TO CRESTON
TO ANKENY
TO DES MOINES
TO NEVADA
TO AMES
TO BOONE
TO ALGONA
TO FT. DODGE
TO MASON CITY
TO ELDORA
TO IOWA FALLS
TO HAMPTON
TO CLARION
TO ALLISON
TO WAVERLY
TO CEDAR FALLS
TO WATERLOO
TO CEDAR RAPIDS
TO MT. VERNON
TO IOWA CITY
TO WEST BRANCH
TO MT. PLEASANT
TO FAIRFIELD
TO OSKALOOSA
TO OTTUMWA
TO CENTERVILLE
TO CHARITON
TO LEON
TO CORYDON
TO MT. AYR
TO BEAVER
TO GRAND JUNCTION
TO JEFFERSON
TO GUTHRIE CENTER
TO ADAIR
TO ANITA
TO ATLANTIC
TO CARSON
TO HENDERSON
TO SHENANDOAH
TO CLARINDA
TO BLOOMFIELD
TO MORAN
TO MISSOURI
TO ST. JOSEPH
TO KANSAS CITY
TO ST. LOUIS
TO CHICAGO
TO DUBUQUE
TO DAVENPORT
TO MUSCATINE
TO WAPELLO
TO OTTUMWA
TO KEOKUK
TO FT. MADISON
TO BURLINGTON
TO MT. PLEASANT
TO FAIRFIELD
TO OSKALOOSA
TO MONTEZUMA
TO GRINNELL
TO NEWTON
TO MARSHALLTOWN
TO IOWA FALLS
TO ALGONA
TO FT. DODGE
TO MASON CITY
TO CLEAR LAKE
TO GARNER
TO NORTHWOOD
TO HAMPTON
TO ALLISON
TO WAVERLY
TO CEDAR FALLS
TO WATERLOO
TO CEDAR RAPIDS
TO MT. VERNON
TO IOWA CITY
TO WEST BRANCH
TO MT. PLEASANT
TO FAIRFIELD
TO OSKALOOSA
TO OTTUMWA
TO CENTERVILLE
TO CHARITON
TO LEON
TO CORYDON
TO MT. AYR
TO BEAVER
TO GRAND JUNCTION
TO JEFFERSON
TO GUTHRIE CENTER
TO ADAIR
TO ANITA
TO ATLANTIC
TO CARSON
TO HENDERSON
TO SHENANDOAH
TO CLARINDA
TO BLOOMFIELD
TO MORAN
TO MISSOURI
TO ST. JOSEPH
TO KANSAS CITY
TO ST. LOUIS
TO CHICAGO
TO DUBUQUE
TO DAVENPORT
TO MUSCATINE
TO WAPELLO
TO OTTUMWA
TO KEOKUK
TO FT. MADISON
TO BURLINGTON
TO MT. PLEASANT
TO FAIRFIELD
TO OSKALOOSA
TO MONTEZUMA
TO GRINNELL
TO NEWTON
TO MARSHALLTOWN
TO IOWA FALLS
TO ALGONA
TO FT. DODGE
TO MASON CITY
TO CLEAR LAKE
TO GARNER
TO NORTHWOOD
TO HAMPTON
TO CLARION