Building Better Highways for a Better IOWA

One of Iowa's newest and most unusual bridges complements a scenic setting on U. S. Highway 52 in Winneshiek County in northeast Iowa. Modern highway improvements throughout Iowa in recent years have added to the enjoyment of "seeing Iowa first". From rocky bluffs and river lore in the east to the lake regions in the north and rolling hills of the west and south, historic sites and recreational opportunities are abundant.

Iowa's rich historic background has been preserved through restoration projects, monuments and markers. Recreation spots are numerous and offer pleasure seekers everything from water sports to camping solitude. Roadside safety rest areas are located at convenient intervals and are a welcome haven to the tired motorist.

A careful check of the map will provide you with information on what to see and where to go in Iowa. In some cases local inquiry is advisable.

As you view Iowa on your trip, you may observe the activity of our road building program. Some of these scenes of highway progress are shown here. We hope you will drive carefully always and especially where construction work is under way. Be sure to watch for signs and flagmen. Have a safe and enjoyable trip through Iowa.



CIVIL RIGHTS IN IOWA—All persons shall be entitled to full and equal enjoyment of the accommodations, privileges and advantages of all public facilities. Any person denying the aforesaid or who aids or incites in such denial shall be guilty of a misdemeanor, punishable by a fine not exceeding $100 or imprisonment not exceeding 30 days.

IOWA HIGHWAY COMMISSION OFFICES

State Hdqtrs.	Ames	232-7250
District 1	Ames	232-7250
District 2	Mason City Box 741	423-7852
District 3	Sioux City Box 1051	6-7309
District 4	Atlantic Box 406	243-3355.
District 5	Fairfield Box 587	472-4171
District 6	Cedar Rapids 430-16th Ave., S.W.	EM 4-0235

IOWA HIGHWAY PATROL

State Hdqtrs.	Des Moines State Office Bldg.	AT 8-6747
District 1	Des Moines	AM 6-6686
District 2	Osceola	FI 2-3611
District 3	Atlantic	243-4224
District 4	Denison	AM 3-2443
District 5	Cherokee	CA 5-3421
District 6	Ottumwa	684-4151
District 7	Fort Dodge	576-0771
District 8	Mason City	GA 4-3625
District 9	Cedar Falls	CO 6-2826
District 10	Oelwein	283-5521
District 11	Cedar Rapids	364-5171
District 12	DeWitt	126
District 13	Mt. Pleasant	1032
District 14	Ottumwa	682-2981

COUNTY LICENSE NUMBERS

		Map Location
00	non-resident	
1	Adair	M-9
2	Adams	O-8
3	Allamakee	B-22
4	Appanoose	P-16
5	Audubon	K-8
6	Benton	I-19
7	Black Hawk	F-18
8	Boone	I-12
9	Bremer	E-18
10	Buchanan	G-20
11	Buena Vista	G-5
12	Butler	E-16
13	Calhoun	C-9
14	Carroll	I-8
15	Cass	M-7
16	Cedar	J-24
17	Cerro Gordo	C-14
18	Cherokee	C-4
19	Chickasaw	C-18
20	Clarke	O-12
21	Clay	C-6
22	Clayton	D-23
23	Clinton	J-26
24	Crawford	I-6
25	Dallas	K-11
26	Davis	P-18
27	Decatur	P-13
28	Delaware	G-23
29	Des Moines	D-24
30	Dickinson	B-6
31	Dubuque	G-24
32	Emmet	A-9
33	Fayette	D-20
34	Floyd	E-16
35	Franklin	E-9
36	Fremont	P-5
37	Greene	I-10
38	Grundy	G-16
39	Guthrie	K-9
40	Hamilton	G-13
41	Hancock	C-13
42	Hardin	I-13
43	Harrison	K-4
44	Henry	O-22
45	Howard	B-18
46	Humboldt	C-12
47	Ida	G-5
48	Iowa	K-20
49	Jackson	H-26
50	Jasper	K-15
51	Jefferson	O-20
52	Johnson	K-21
53	Jones	H-23
54	Keokuk	M-19
55	Kossuth	C-13
56	Lee	Q-22
57	Linn	I-21
58	Louisa	N-23
59	Lucas	O-14
60	Lyon	A-2
61	Madison	M-12
62	Mahaska	M-17
63	Marion	M-15
64	Marshall	I-16
65	Mills	O-5
66	Mitchell	B-16
67	Monona	I-4
68	Monroe	O-15
69	Montgomery	L-3
70	Muscatine	L-24
71	O'Brien	C-4
72	Osceola	A-4
73	Page	P-8
74	Palo Alto	C-8
75	Plymouth	E-2
76	Pocahontas	C-9
77	Polk	K-13
78	Pott'wattmie	M-6
79	Poweshiek	K-18
80	Ringgold	P-12
81	Sac	C-11
82	Scott	K-25
83	Shelby	K-6
84	Sioux	C-2
85	Story	I-14
86	Tama	I-18
87	Taylor	P-8
88	Union	O-10
89	Van Buren	P-20
90	Wapello	O-18
91	Warren	M-13
92	Washington	M-21
93	Wayne	P-14
94	Webster	G-11
95	Winnebago	B-12
96	Winneshiek	B-20
97	Woodbury	G-2
98	Worth	B-15
99	Wright	E-12

WATCH FOR SIGNS AND FLAGMEN



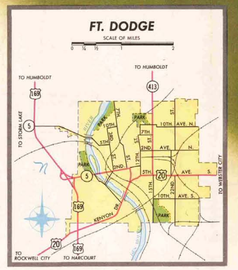

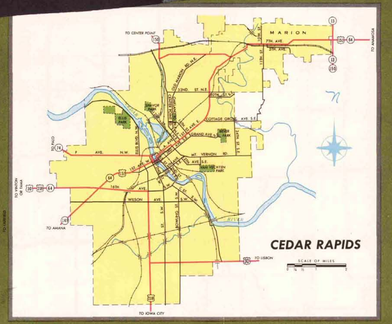

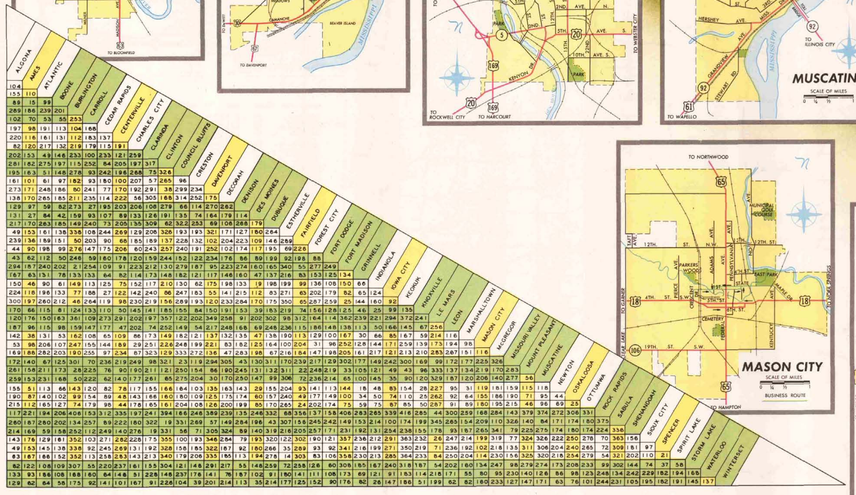

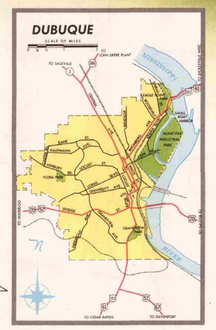

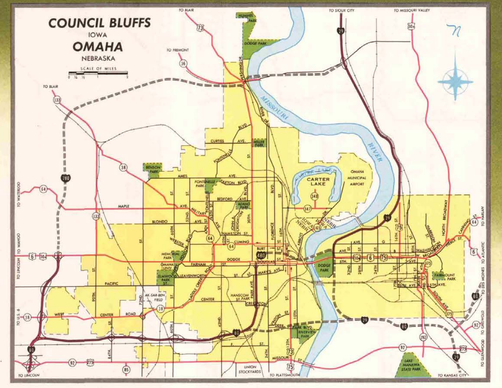

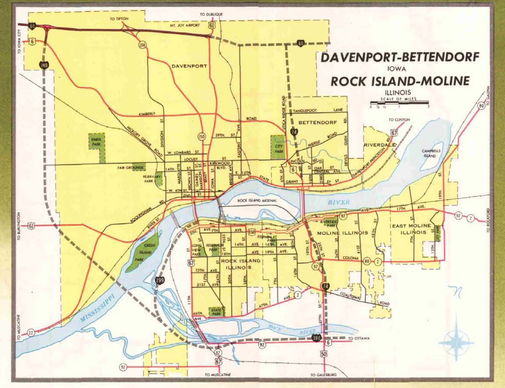

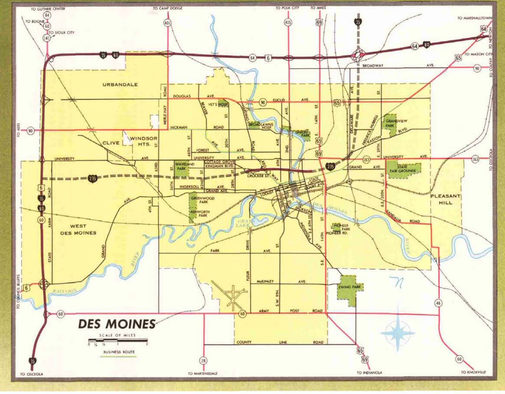

HOW TO USE THIS DISTANCE TABLE: Follow down the vertical column under the name which is first in alphabetical order until it intersects the horizontal column opposite the second name. This figure is the distance in miles between the two cities. For example, the distance between Ames and Davenport is 171 miles.