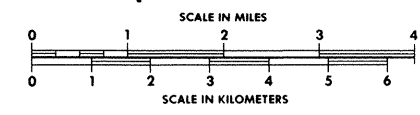
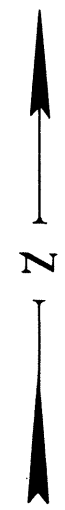


# Highway and Transportation Map BENTON COUNTY IOWA

Prepared By  
 Iowa Department of Transportation  
 Phone (515) 239-1289  
 In Cooperation With  
 United States Department of Transportation



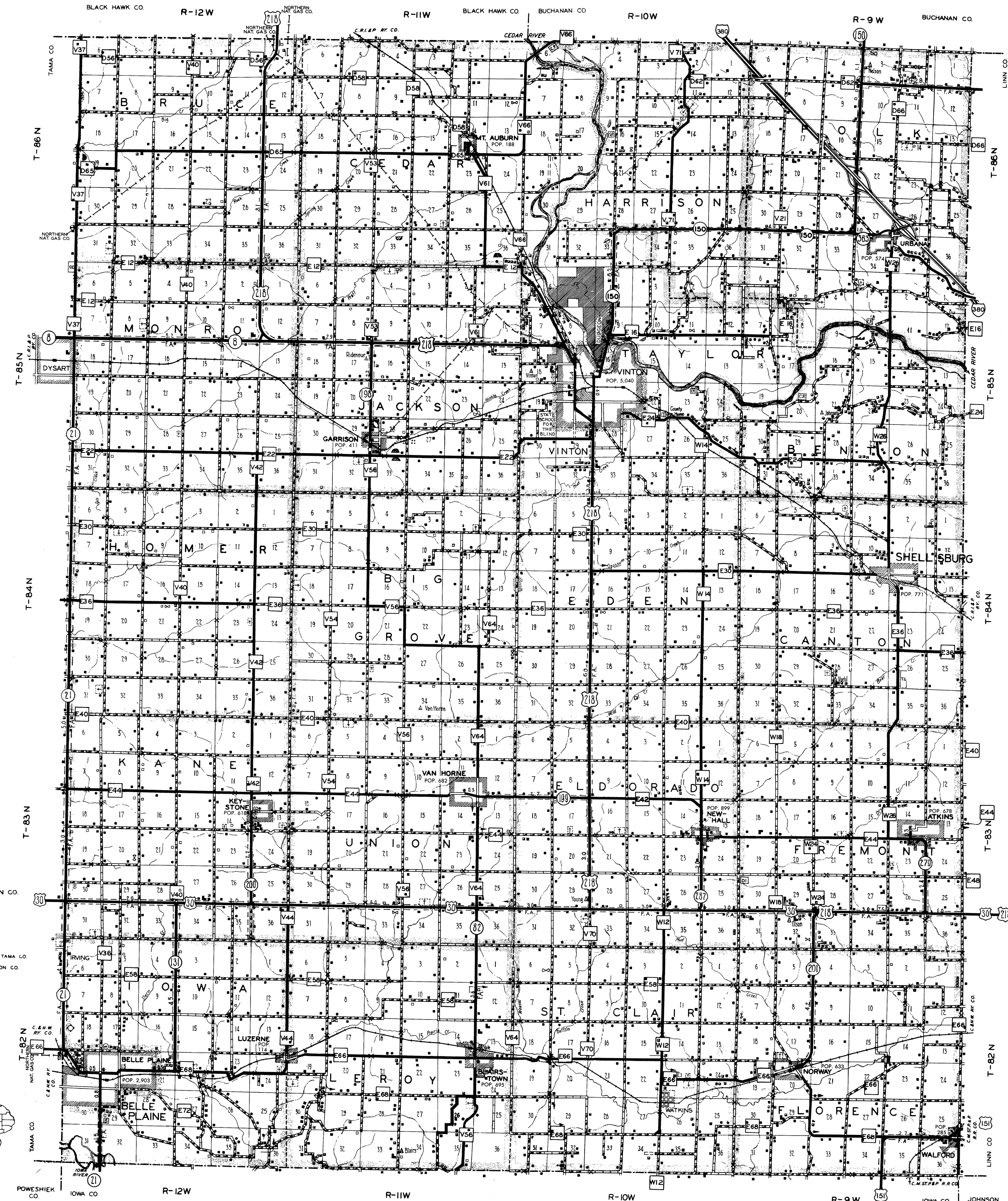
1986



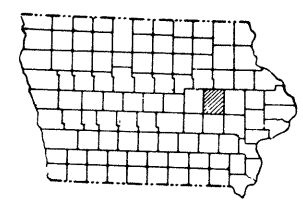
LEGEND

COUNTY LINE	.....
CIVIL TOWNSHIP	.....
CORPORATION LINE	.....
SECTION LINE	.....
INTERMITTENT STREAM	.....
NARROW STREAM	.....
WIDE STREAM	.....
HIGHWAY BRIDGE SMALL	.....
HIGHWAY BRIDGE LARGE	.....
RAILROAD SINGLE OPERATING COMPANY	.....
RAILROAD STATION	.....
RAILROAD BELOW OVERHEAD	.....
RAILROAD OVER SUBWAY	.....
RAILROAD ELECTRIC	.....
CENTER OF COUNTY SEAT	.....
RAILROAD GRADE CROSSING	.....
DELIMITING AREA (GENERALIZED)	.....
STATE OR FEDERAL PROPERTY (NAMED)	.....

SEASONAL DWELLINGS	.....	NOT IN USE
FARM UNIT	.....	.....
DWELLING OTHER THAN FARM	.....	.....
ROWS OR GROUPS OF DWELLINGS	.....	.....
STORE OR OTHER SMALL BUSINESS ESTABLISHMENT	.....	.....
SCHOOL OR OTHER EDUCATIONAL INSTITUTION	.....	.....
CHURCH OR OTHER RELIGIOUS INSTITUTION	.....	.....
CEMETERY	.....	.....
QUARRY	.....	.....
TRIANGULATION STATION	.....	.....
HIGHWAY GARAGE	.....	.....
GRADING OR RAISING STATION	.....	.....
UNITED STATES HIGHWAY	.....	.....
STATE HIGHWAY SYSTEM	.....	.....
COUNTY TRUNK SYSTEM	.....	.....
UNIMPROVED ROAD (RURAL)	.....	.....
GRADED AND DRAINED ROAD	.....	.....
GRAVEL ROAD	.....	.....
BITUMINOUS SURFACED ROAD	.....	.....
PAVED ROAD	.....	.....
FEDERAL AID HIGHWAY SYSTEM	.....	.....
POINTS BETWEEN WHICH DISTANCES ARE MEASURED	.....	.....
HIGHWAY WITH PARTIAL CONTROL OF ACCESS	.....	.....
AUTO JUNK YARD	.....	.....
SANITARY LAND FILL	.....	.....
SMALL PARK (COUNTY) (WAYSIDE) (MUNICIPAL)	.....	.....
WATER SUPPLY TANK	.....	.....
POWER PLANT	.....	.....
AIRFIELD, LIMITED FACILITIES	.....	.....
GRAIN BINS	.....	.....
LANDING STRIP	.....	.....
AIRPORT, COMPLETE FACILITIES	.....	.....
BOOSTER STATION	.....	.....



TAMA CO | BENTON CO.  
 IRVING  
 SEC. 1 SALT CREEK TWP TAMA CO.  
 T-82 N, R-13 W  
 SEC. 8 IOWA TWP BENTON CO.  
 T-82 N, R-12 W  
 ENLARGED 2.7 TIMES



WATKINS  
 SEC. 29 ST. CLAIR TWP  
 T-82 N, R-10 W  
 ENLARGED 4 TIMES



JANUARY 1, 1987