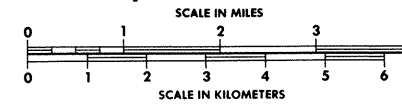


Highway and Transportation Map DECATUR COUNTY IOWA

Prepared By
Iowa Department of Transportation
Phone (515) 239-1289
In Cooperation With
United States Department of Transportation



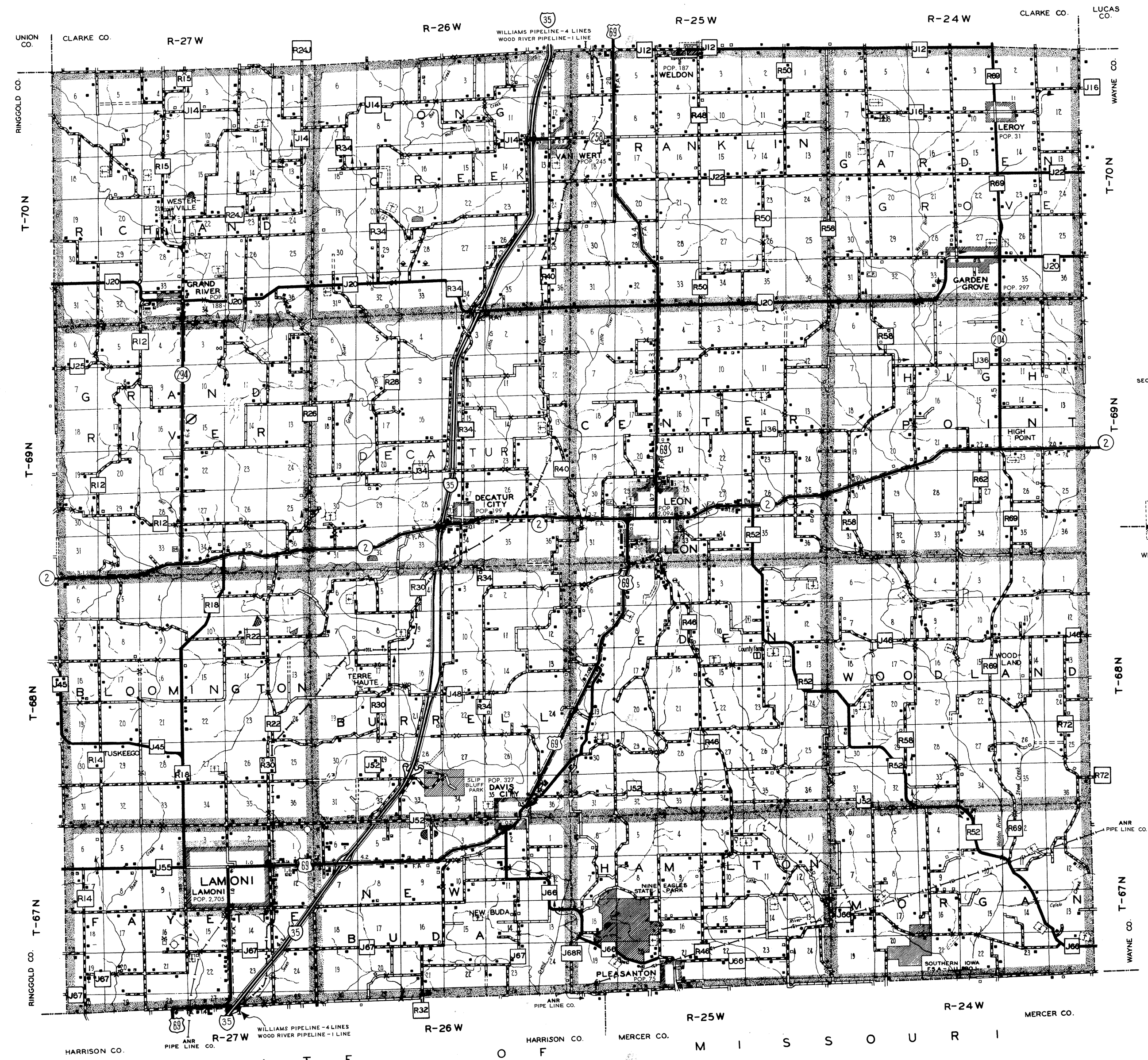
1986

LEGEND

STATE LINE	---
COUNTY LINE	---
CIVIL TOWNSHIP	---
CORPORATION LINE	---
SECTION LINE	---
INTERMITTENT STREAM	---
NARROW STREAM	---
PIPE LINE OIL	---
HIGHWAY BRIDGE SMALL	---
RAILROAD SINGLE OPERATING COMPANY	---
RAILROAD STATION	---
RAILROAD BELOW OVERHEAD	---
RAILROAD OVER SUBWAY	---
CENTER OF CITIES	---
CENTER OF COUNTY SEAT	---
RAILROAD GRADE CROSSING	---
FEDERAL OR STATE PROPERTY (NAMED)	---
DELIMITING AREA (GENERALIZED)	---
UNIMPROVED ROAD RURAL	---
GRADED AND DRAINED ROAD	---
GRAVEL ROAD	---
BITUMINOUS SURFACED ROAD	---
PAVED ROAD	---
LEGAL ROAD NOT OPEN TO TRAFFIC	---
HIGHWAY WITH PARTIAL CONTROL OF ACCESS	---
HIGHWAY WITH FULL CONTROL OF ACCESS	---

LEGEND

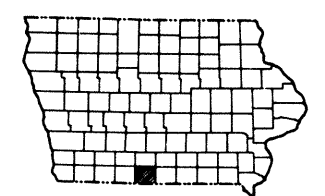
GAUGING OR PUMPING STATION	---
FARM UNIT	---
DWELLING OTHER THAN FARM	---
ROWS OR GROUPS OF DWELLINGS	---
STORE OR SMALL BUSINESS ESTABLISHMENT	---
CHURCH OR OTHER RELIGIOUS INSTITUTION	---
SCHOOL OR OTHER EDUCATIONAL INSTITUTION	---
CEMETERY	---
ROCK QUARRY	---
SAWMILL	---
HOSPITAL	---
GOLF COURSE	---
TOURIST CAMP	---
COUNTY FARM	---
UNITED STATES HIGHWAY	---
STATE HIGHWAY SYSTEM	---
COUNTY TRUNK SYSTEM	---
FEDERAL AID HIGHWAY SYSTEM	---
POINTS BETWEEN WHICH DISTANCES ARE MEASURED	---
AIRFIELD, LIMITED FACILITIES	---
LANDING AREA OR STRIP	---
DWELLING AND POST OFFICE	---
BOOSTER STATION	---
INTERSTATE HIGHWAY	---
NURSERY	---
AUTO ALIGN YARD	---
SANITARY LAND FILL	---
SMALL PARK (COUNTY) (WAYSIDE) (MUNICIPAL)	---
RADIO OR T.V. TOWER	---
WEATHER OBSERVATION STATION	---



WESTERVILLE
SEC. 21, RICHLAND TWP.
T-70N, R-27W
ENLARGED 10 TIMES

HIGH POINT
SEC. 23, 23 HIGH POINT TWP.
T-69N, R-24W
ENLARGED 2 TIMES

WELDON SUBDIVISION
SEC. 33 - GREEN
BAY TWP.
T-71N, R-25W
CLARKE COUNTY
ENLARGED 4.2 TIMES



27

JANUARY 1, 1987