

Highway and Transportation Map

JONES COUNTY IOWA

Prepared By

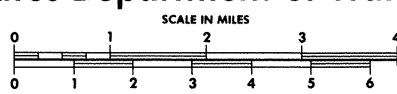


Iowa Department of Transportation

Phone (515) 239-1289

In Cooperation With

United States Department of Transportation



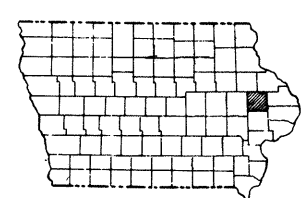
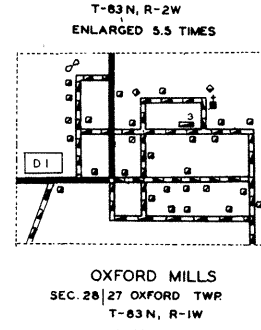
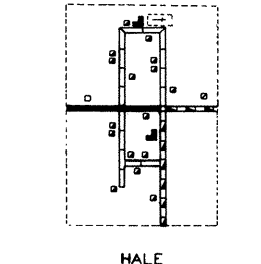
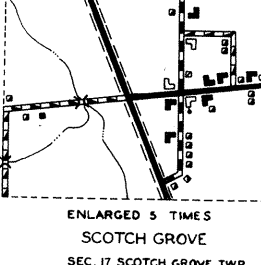
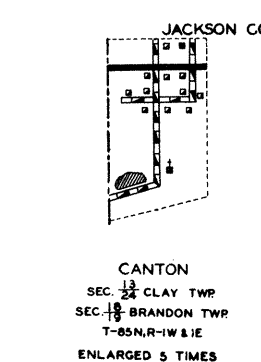
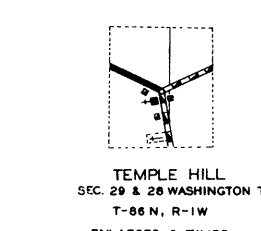
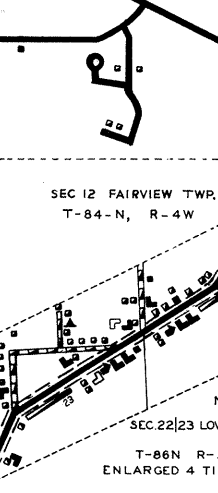
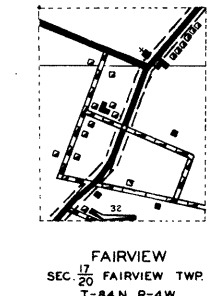
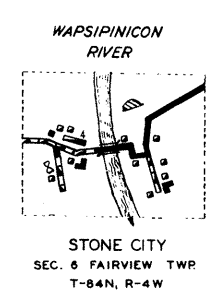
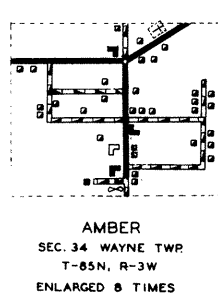
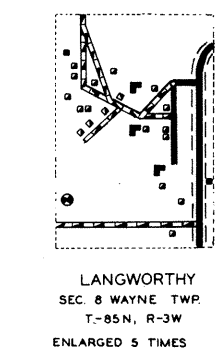
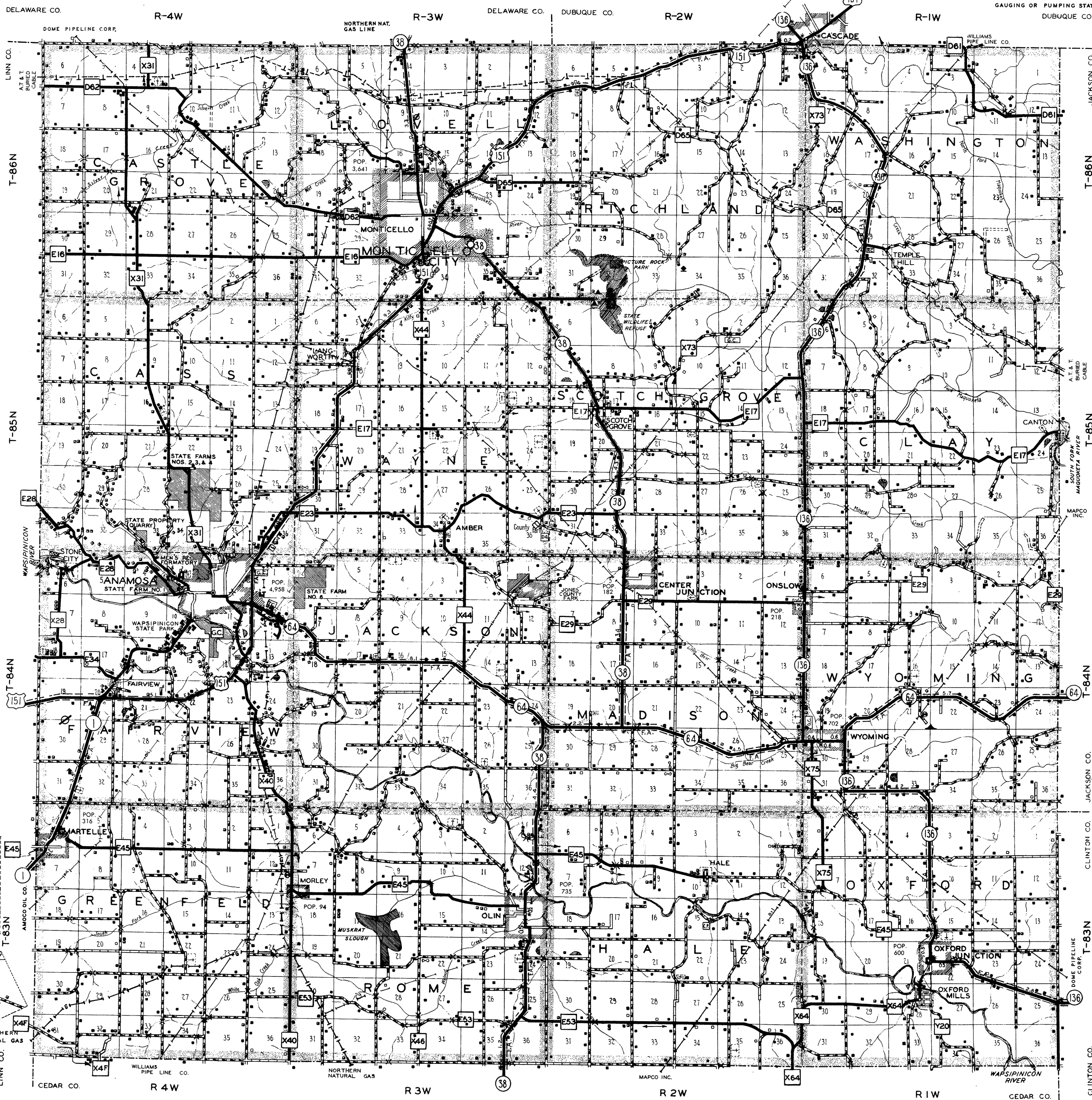
1986

LEGEND

COUNTY LINE	---
CIVIL TOWNSHIP	---
CORPORATION LINE	---
SECTION LINE	---
INTERMITTENT STREAM	---
NARROW STREAM	---
WIDE STREAM	---
HIGHWAY BRIDGE SMALL	---
HIGHWAY BRIDGE LARGE	---
RAILROAD SINGLE OPERATING COMPANY	---
RAILROAD STATION	---
RAILROAD BELOW OVERHEAD	---
RAILROAD OVER SUBWAY	---
CENTER OF CITIES	---
CENTER OF COUNTY SEAT	---
RAILROAD GRADE CROSSING	---
DELIMITING AREA (GENERALIZED)	---
STATE OR FEDERAL PROPERTY (NAMED)	---
PRIVATE ROAD	---
UNIMPROVED ROAD (RURAL)	---
GRADED AND DRAINED ROAD	---
GRAVEL ROAD	---
BITUMINOUS SURFACED ROAD	---
PAVED ROAD	---
LEGAL ROAD NOT OPEN TRAFFIC	---
HIGHWAY WITH PARTIAL CONTROL OF ACCESS	---
BURIED CABLE	---
ABANDONED RAILROAD (TRACK RETAINED)	---

LEGEND

AIRPORT, LIMITED FACILITIES	---
AIRPORT, COMPLETE FACILITIES	---
FARM UNIT	---
DWELLING OTHER THAN FARM	---
ROWS OR GROUPS OF DWELLINGS	---
STORE OR SMALL BUSINESS ESTABLISHMENT	---
SCHOOL OR OTHER EDUCATIONAL INSTITUTION	---
CHURCH OR OTHER RELIGIOUS INSTITUTION	---
CEMETERY	---
GOLF COURSE OR COUNTRY CLUB	---
HIGHWAY GARAGE	---
HOSPITAL	---
GRAVEL PIT	---
ROCK QUARRY	---
CORRECTIONAL INSTITUTION	---
STOCK YARDS	---
COUNTY FARM	---
POST OFFICE	---
UNITED STATES HIGHWAY	---
STATE HIGHWAY SYSTEM	---
COUNTY TRUNK SYSTEM	---
FEDERAL AID HIGHWAY SYSTEM	---
END OF FEDERAL AID DESIGNATED ROUTE	---
POINTS BETWEEN WHICH DISTANCES ARE MEASURED	---
LANDING AREA OR STRIP	---
RADIO STATION	---
SAW MILL	---
POWER PLANT	---
PIPE LINE (OIL)	---
AUTO JUNK YARD	---
SANITARY LAND FILL	---
GAUGING OR PUMPING STATION	---
BOOSTER STATION	---
SMALL PARK	---
TOWNSHIP HALL	---



JANUARY 1, 1987