

LEGEND

STATE LINE	---
COUNTY LINE	---
CIVIL TOWNSHIP	---
CORPORATION LINE	---
SECTION LINE	---
HIGHWAY BRIDGE LARGE	---
HIGHWAY BRIDGE SMALL	---
INTERMITTENT STREAM	---
NARROW STREAM	---
WIDE STREAM	---
RAILROAD STATION	---
RAILROAD BELOW OVERHEAD	---
RAILROAD ABOVE SUBWAY	---
RAILROAD SINGLE OPERATING COMPANY	---
PIPE LINE GAS	---
CENTER OF CITIES	---
CENTER OF COUNTY SEAT	---
RAILROAD GRADE CROSSING	---
STATE OR FEDERAL PROPERTY (NAMED)	---
DELIMITING AREA (GENERALIZED)	---
POND OR LAKE	---
OPERATED SHIP AND BARGE LINE ON NATURAL STREAM	---
JETTIES	---
UNIMPROVED ROAD (RURAL)	---
GRADED AND DRAINED ROAD	---
GRAVEL ROAD	---
BITUMINOUS SURFACED ROAD	---
PAVED ROAD	---
SOIL SURFACED ROAD	---
LEGAL ROAD NOT OPEN TO TRAFFIC	---
HIGHWAY WITH PARTIAL CONTROL OF ACCESS	---

Highway and Transportation Map

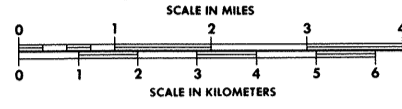
MILLS COUNTY IOWA



Prepared By
Iowa Department of Transportation

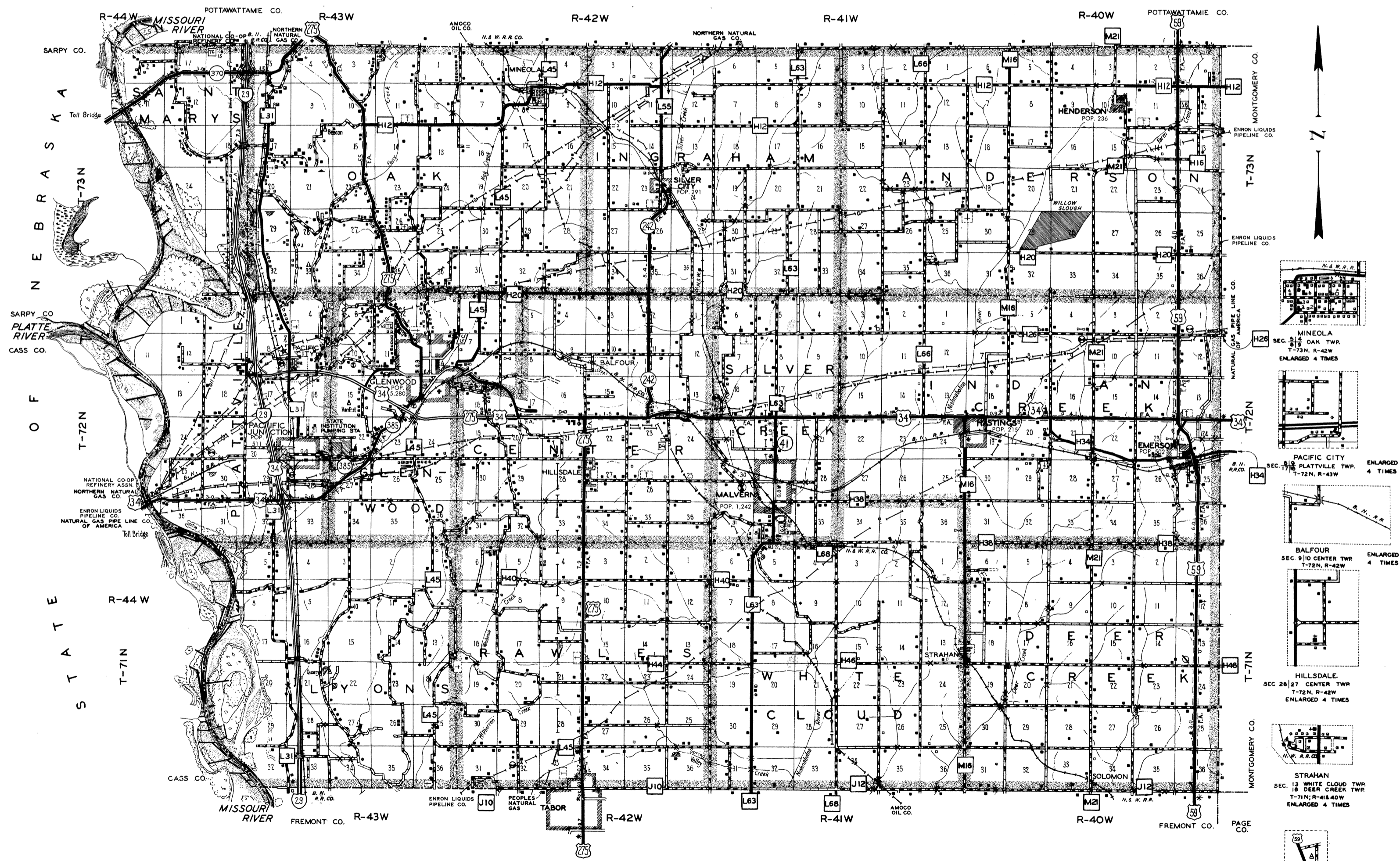
Phone (515) 239-1289
In Cooperation With

United States Department of Transportation

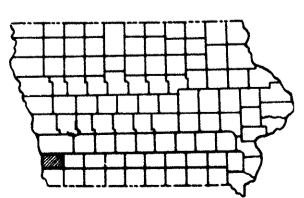


LEGEND

FARM UNIT	---
DWELLING OTHER THAN FARM	---
ROWS OR GROUPS OF DWELLINGS	---
TOWNHALL OR COMMUNITY HALL	---
STORE OR SMALL BUSINESS ESTABLISHMENT	---
POST OFFICE	---
TOURIST CAMP	---
HIGHWAY GARAGE	---
FACTORY OR INDUSTRIAL PLANT	---
SCHOOL OR OTHER EDUCATIONAL INSTITUTION	---
CHURCH OR OTHER RELIGIOUS INSTITUTION	---
CEMETERY	---
FAIR GROUNDS	---
ROCK QUARRY	---
SAW MILL	---
GOLF COURSE OR COUNTRY CLUB	---
COUNTY FARM	---
TRIANGULATION STATION	---
AIRWAY BEACON LIGHT	---
PUMPING STATION	---
UNITED STATES HIGHWAY	---
STATE HIGHWAY SYSTEM	---
COUNTY TRUNK SYSTEM	---
FEDERAL AID HIGHWAY SYSTEM	---
POINTS BETWEEN WHICH DISTANCES ARE MEASURED	---
AUTO JUNK YARD	---
SANITARY LAND FILL	---
BOOSTER STATION	---
SMALL PARK (COUNTY) (WAYSIDE)	---
LANDING AREA OR STRIP	---
AIRPORT, LIMITED FACILITIES	---
SEASONAL DWELLINGS	---
PLAYGROUND OR BALL FIELD	---
PICNIC AREA	---
CAMP OR LODGE	---
TRAILER COURT	---



- MINEOLA SEC. 312 OAK TWP. T-73N, R-42W ENLARGED 4 TIMES
- PACIFIC CITY SEC. 318 PLATTVILLE TWP. T-72N, R-43W ENLARGED 4 TIMES
- BALFOUR SEC. 910 CENTER TWP. T-72N, R-42W ENLARGED 4 TIMES
- HILLSDALE SEC. 287 CENTER TWP. T-72N, R-42W ENLARGED 4 TIMES
- STRAHAN SEC. 13 WHITE CLOUD TWP. 18 DEER CREEK TWP. T-71N, R-40W ENLARGED 4 TIMES
- SEC. 25 INDIAN CREEK TWP. ENLARGED 3 TIMES



JANUARY 1, 1987