Highway and Transportation Map

OSCEOLA COUNTY
IOWA

Prepared By

Iowa Department of Transportation

Phone (515) 239-1289

In Cooperation With

United States Department of Transportation

SCALE IN MILES

0 1 2 3 4

0 1 2 3 4 5 6

SCALE IN KILOMETERS

1986

LEGEND

- STATE LINE
- COUNTY LINE
- CIVIL TOWNSHIP
- CORPORATION LINE
- SECTION LINE
- INTERMITTENT STREAM
- NARROW STREAM
- HIGHWAY BRIDGE SMALL
- RAILROAD SINGLE OPERATING COMPANY
- RAILROAD STATION
- RAILROAD BELOW OVERHEAD
- RAILROAD OVER SUBWAY
- CENTER OF CITIES
- CENTER OF COUNTY SEAT
- RAILROAD GRADE CROSSING
- RESERVOIR, POND OR LAKE
- MARSH
- DELIMITING AREA (GENERALIZED)
- HIGHWAY WITH PARTIAL CONTROL OF ACCESS

LEGEND

- FARM UNIT
- DWELLING OTHER THAN FARM
- ROWS OR GROUPS OF DWELLINGS
- STORE OR SMALL BUSINESS ESTABLISHMENT
- SCHOOL OR OTHER EDUCATIONAL INSTITUTION
- CHURCH OR OTHER RELIGIOUS INSTITUTION
- CEMETERY
- GRAVEL PIT
- HISTORIC SITE
- TRIANGULATION STATION
- UNIMPROVED ROAD RURAL
- GRADED AND DRAINED ROAD
- GRAVEL ROAD
- PAVED ROAD
- UNITED STATES HIGHWAY
- STATE HIGHWAY SYSTEM
- COUNTY TRUNK SYSTEM
- FEDERAL AID HIGHWAY SYSTEM
- POINTS BETWEEN WHICH DISTANCES ARE MEASURED
- BITUMINOUS SURFACED ROAD
- AUTO JUNK YARD
- SANITARY LAND FILL
- BOOSTER STATION
- GAUGING OR PUMPING STATION
- LANDING AREA OR STRIP
- AIRPORT, LIMITED FACILITIES
- SMALL PARK

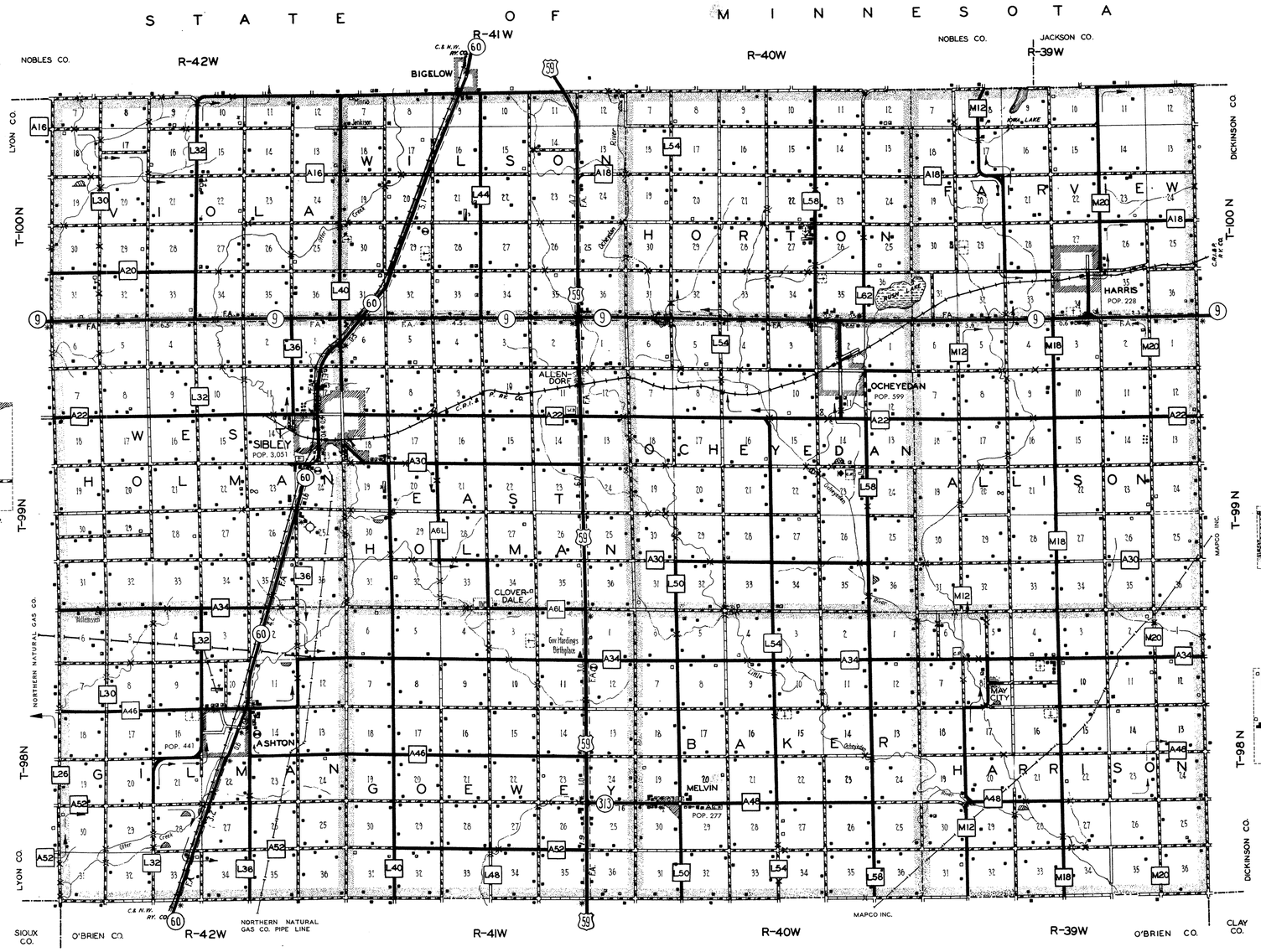

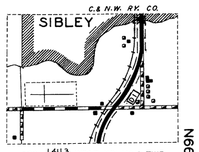

SEC. 14|13 23|24 WEST HOLMAN TWP.
T-99N R-42W
ENLARGED 5 TIMES

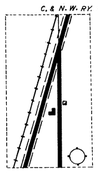

SEC. 26|25 WEST HOLMAN TWP.
T-99N R-42W
ENLARGED 10 TIMES



ALLENDORF
SEC. 11|12 EAST HOLMAN TWP.
T-99N, R-41W
ENLARGED 10 TIMES

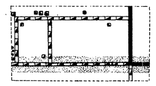

CLOVERDALE
SEC. 33|34 EAST HOLMAN TWP.
T-99N, R-41W
ENLARGED 10 TIMES
SEC. 4 3 GOEWEY TWP.
T-98N, R-41W

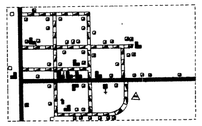

MAY CITY
SEC. 8 HARRISON TWP.
T-98N R-39W
ENLARGED 10 TIMES