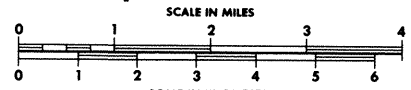


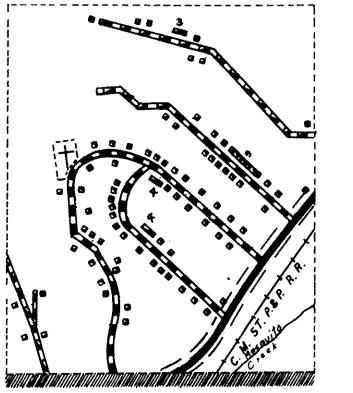
# Highway and Transportation Map POTTAWATTAMIE COUNTY IOWA

Prepared By  
**Iowa Department of Transportation**  
Phone (515) 239-1289  
In Cooperation With  
**United States Department of Transportation**

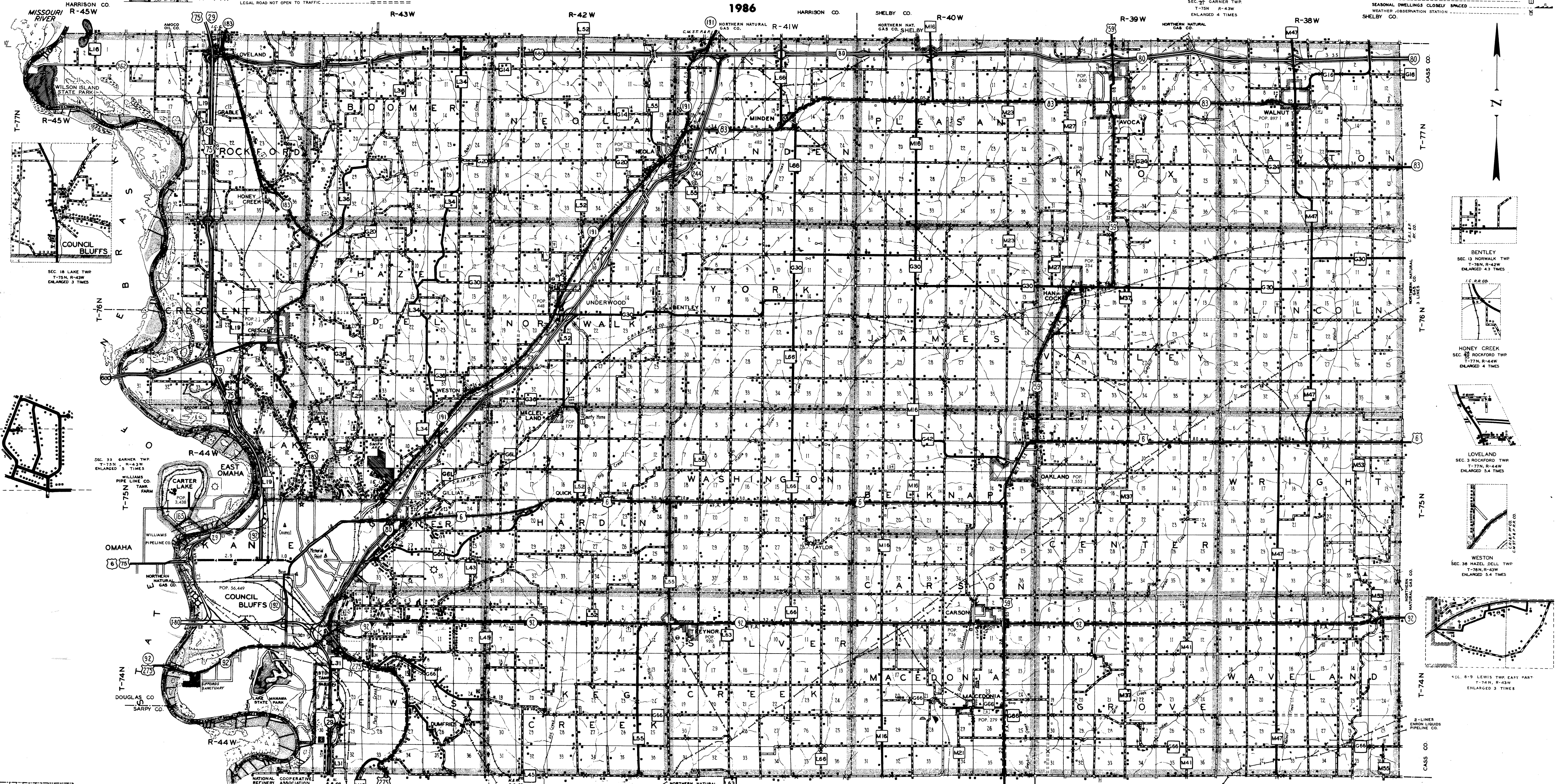


STATE LINE	---
COUNTY LINE	---
CIVIL TOWNSHIP	---
CORPORATION LINE	---
SECTION LINE	---
INTERMITTENT STREAM	---
NARROW STREAM	---
WIDE STREAM	---
HIGHWAY BRIDGE SMALL	---
LARGE STEEL TRUSS HIGHWAY BRIDGE	---
RAILROAD SINGLE OPERATING COMPANY	---
RAILROAD STATION	---
RAILROAD BELOW (OVERHEAD)	---
RAILROAD OVER (SUBWAY)	---
PIPE LINE GAS	---
CENTER OF CIRCLE	---
CENTER OF COUNTY SEAM	---
RAILROAD GRADE CROSSING	---
LAKE OR POND	---
STATE OR FEDERAL PROPERTY (NAMED)	---
RELATING AREA (GENERALIZED)	---
PIPE LINE OIL	---
OPERATED SHIP & BARGE LINE ON NATURAL STREAM	---
JETTIES	---

TANK FARM	---
UNIMPROVED ROAD (RURAL)	---
GRADED AND DRAINED ROAD	---
GRAVEL SURFACED ROAD	---
BITUMINOUS SURFACED ROAD	---
PAVED ROAD	---
UNITED STATES HIGHWAY	---
STATE HIGHWAY SYSTEM	---
COUNTY TRUNK SYSTEM	---
FEDERAL AID HIGHWAY SYSTEM	---
POINTS BETWEEN WHICH DISTANCE ARE MEASURED	---
SOIL SURFACED ROAD	---
GRAVEL PIT	---
HIGHWAY WITH PARTIAL CONTROL OF ACCESS	---
HIGHWAY WITH FULL CONTROL OF ACCESS	---
DIVIDED HIGHWAY	---
INTERSTATE HIGHWAY	---
LANDING STRIP	---
AIRPORT, LIMITED FACILITIES	---
BOOSTER STATION	---
COMMERCIAL DOCK	---
SMALL PARK	---
LEGAL ROAD NOT OPEN TO TRAFFIC	---



FARM UNIT	---
DWELLING OTHER THAN FARM	---
ROWS OR GROUPS OF DWELLINGS	---
STORE OR SMALL BUSINESS ESTABLISHMENT	---
SCHOOL OR OTHER EDUCATIONAL INSTITUTION	---
CHURCH OR OTHER RELIGIOUS INSTITUTION	---
CEMETERY	---
GOLF COURSE OR COUNTRY CLUB	---
HIGHWAY GARAGE	---
TRIANGULATION STATION	---
TOWN HALL	---
TOURIST CAMP	---
HOTEL	---
AIR BEACON	---
PLAY GROUNDS	---
FACTORY OR INDUSTRIAL PLANT	---
SUMMER COLONY DWELLING	---
WELL	---
CATCHING OR PUMPING STATION	---
WATER SUPPLY STAND PIPE	---
POST OFFICE	---
AIRPORT, COMPLETE FACILITIES	---
AUTO JUNK YARD	---
QUARRY	---
COUNTRY HOME	---
SEASONAL DWELLINGS CLOSELY SPACED	---
WEATHER OBSERVATION STATION	---
SHELBY CO.	---

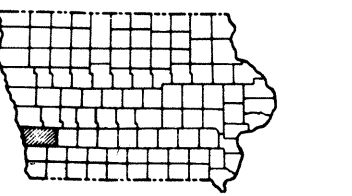


SEC 18 LAKE TWP  
T-75N, R-43W  
ENLARGED 3 TIMES

SEC 33 GARNER TWP  
T-75N, R-43W  
ENLARGED 5 TIMES  
WILLIAMS PIPE LINE CO.  
TANK FARM

OMAHA  
T-75N  
R-44W

SEC 38 HAZEL DELL TWP  
T-74N, R-43W  
ENLARGED 5.4 TIMES



BENTLEY TWP  
SEC 13 NORMAL TWP  
T-76N, R-42W  
ENLARGED 4.3 TIMES  
I.C.R.R. CO.

HONEY CREEK TWP  
SEC 4 ROCKFORD TWP  
T-77N, R-44W  
ENLARGED 4 TIMES

LOVELAND TWP  
SEC 3 ROCKFORD TWP  
T-77N, R-44W  
ENLARGED 5.4 TIMES

WESTON TWP  
SEC 36 HAZEL DELL TWP  
T-76N, R-43W  
ENLARGED 5.4 TIMES

SEC 8-9 LEWIS TWP EAST PART  
T-74N, R-43W  
ENLARGED 3 TIMES

2-LINES  
ERSON LIQUIDS PIPELINE CO.

SEC 36 HAZEL DELL TWP  
T-76N, R-43W  
ENLARGED 5.4 TIMES

SEC 36 HAZEL DELL TWP  
T-76N, R-43W  
ENLARGED 5.4 TIMES

SEC 36 HAZEL DELL TWP  
T-76N, R-43W  
ENLARGED 5.4 TIMES

SEC 36 HAZEL DELL TWP  
T-76N, R-43W  
ENLARGED 5.4 TIMES