

LEGEND

COUNTY LINE	---
CIVIL TOWNSHIP	---
CORPORATION LINE	---
SECTION LINE	---
INTERMITTENT STREAM	---
NARROW STREAM	---
HIGHWAY BRIDGE SMALL	---
PIPE LINE GAS	---
RAILROAD SINGLE OPERATING COMPANY	---
RAILROAD STATION	---
RAILROAD BELOW OVERHEAD	---
RAILROAD OVER SUBWAY	---
CENTER OF CITIES	---
CENTER OF COUNTY SEAT	---
RAILROAD GRADE CROSSING	---
DELIMITING AREA (GENERALIZED)	---
LAKE OR POND	---
PIPE LINE OIL	---
LAKE OR POND WITH DAM	---
UNIMPROVED ROAD(RURAL)	---
GRAVEL AND DRAINED ROAD	---
GRAVEL ROAD	---
SITUMINOUS SURFACED ROAD	---
PAVED ROAD	---
LEGAL ROAD NOT OPEN TO TRAFFIC	---
HIGHWAY WITH PARTIAL CONTROL OF ACCESS	---

Highway and Transportation Map

UNION COUNTY

IOWA

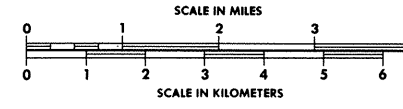


Prepared By
Iowa Department of Transportation

Phone (515) 239-1289

In Cooperation With

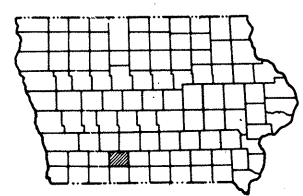
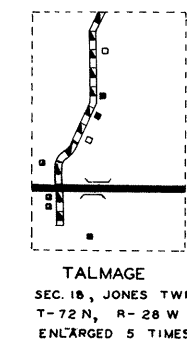
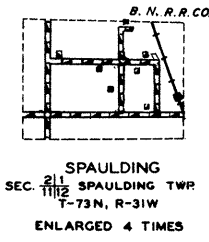
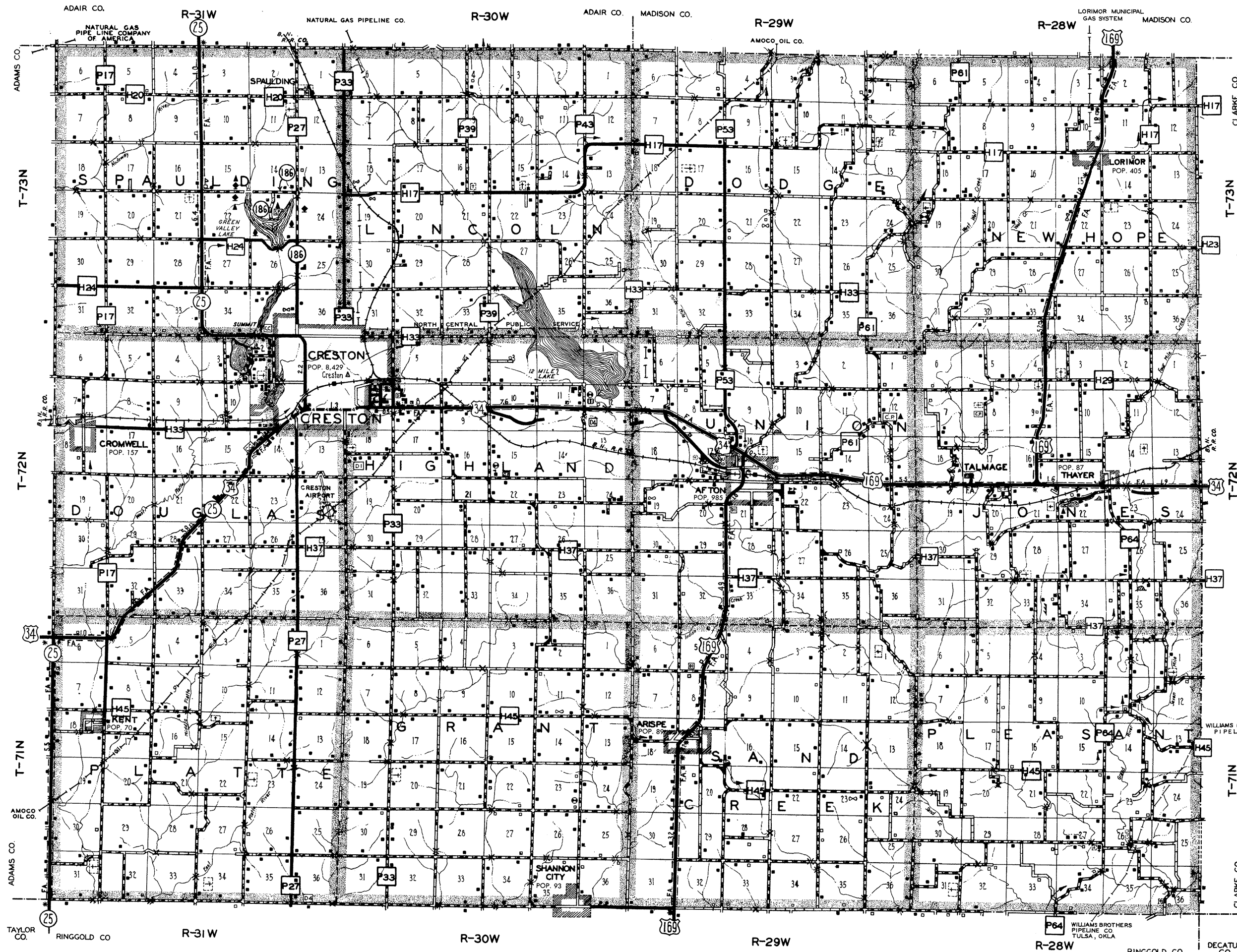
United States Department of Transportation



1986

LEGEND

FARM UNIT	---	NOT IN USE
DWELLING OTHER THAN FARM	---	IN USE
ROWS OR GROUPS OF DWELLINGS	---	IN USE
STORE OR OTHER SMALL BUSINESS ESTABLISHMENT	---	IN USE
CHURCH OR OTHER RELIGIOUS INSTITUTION	---	IN USE
SCHOOL OR OTHER EDUCATIONAL INSTITUTION	---	IN USE
CEMETERY	---	IN USE
TRIANGULATION STATION	---	IN USE
UNITED STATES HIGHWAY	---	IN USE
STATE HIGHWAY SYSTEM	---	IN USE
COUNTY TRUNK SYSTEM	---	IN USE
FEDERAL AID HIGHWAY SYSTEM	---	IN USE
POINTS BETWEEN WHICH DISTANCES ARE MEASURED	---	IN USE
GAUGING OR PUMPING STATION	---	IN USE
COUNTRY CLUB	---	IN USE
GRAIN ELEVATOR	---	IN USE
DRIVE IN THEATRE	---	IN USE
GARBAGE OR RUBBISH DUMP	---	IN USE
GRAVEL PIT	---	IN USE
BOOSTER STATION	---	IN USE
WATERWORKS	---	IN USE
AUTO JUNK YARD	---	IN USE
SANITARY LAND FILL	---	IN USE
SMALL PARK (COUNTY) (STATE) (WAYSIDE)	---	IN USE
GAME PRESERVE	---	IN USE
LANDING AREA OR STRIP	---	IN USE
AIRPORT (COMPLETE FACILITIES)	---	IN USE



JANUARY 1, 1987