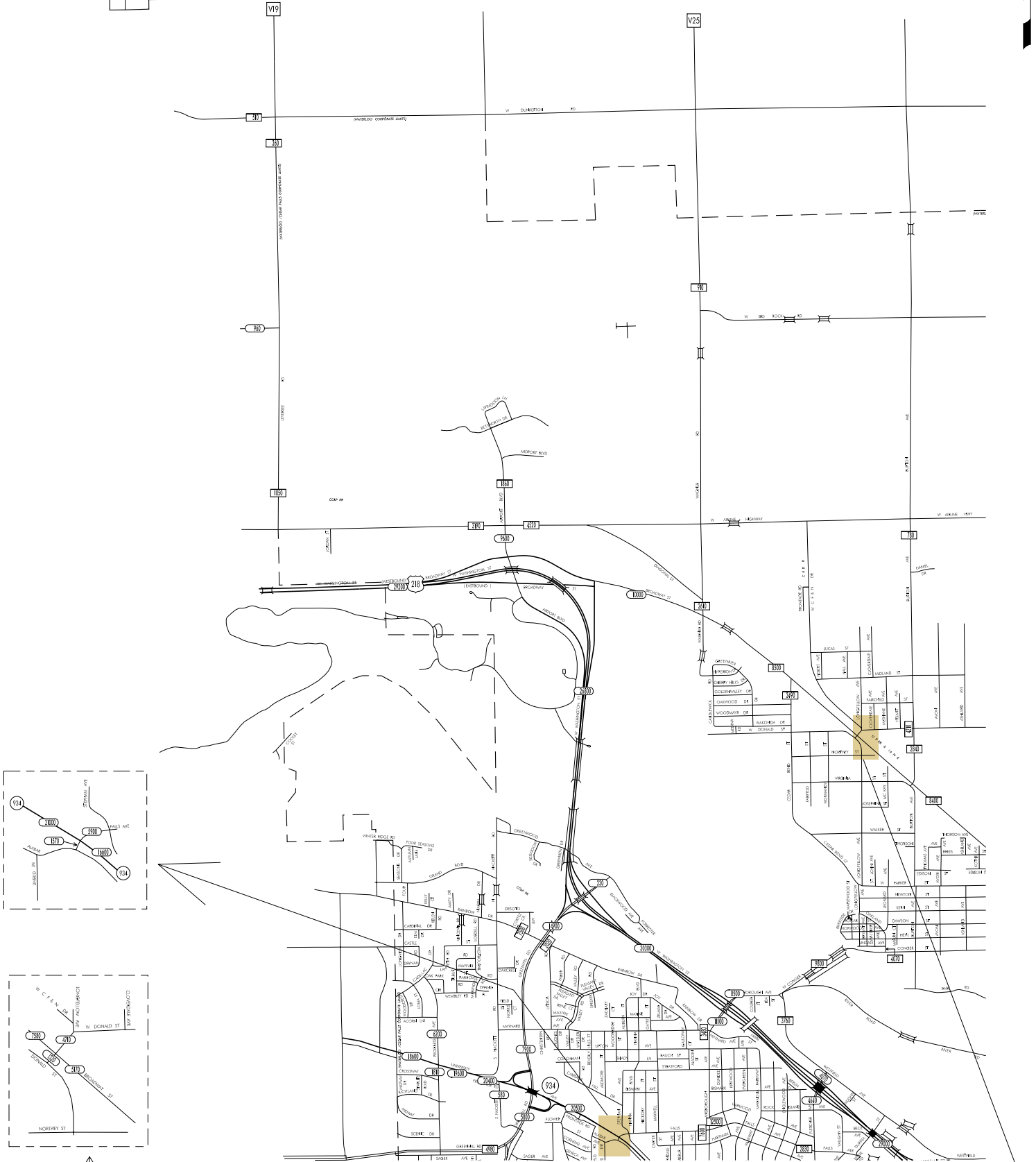
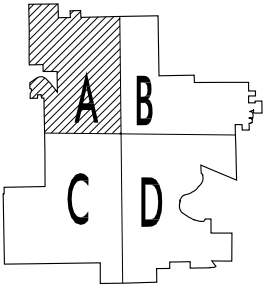
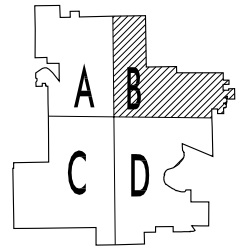


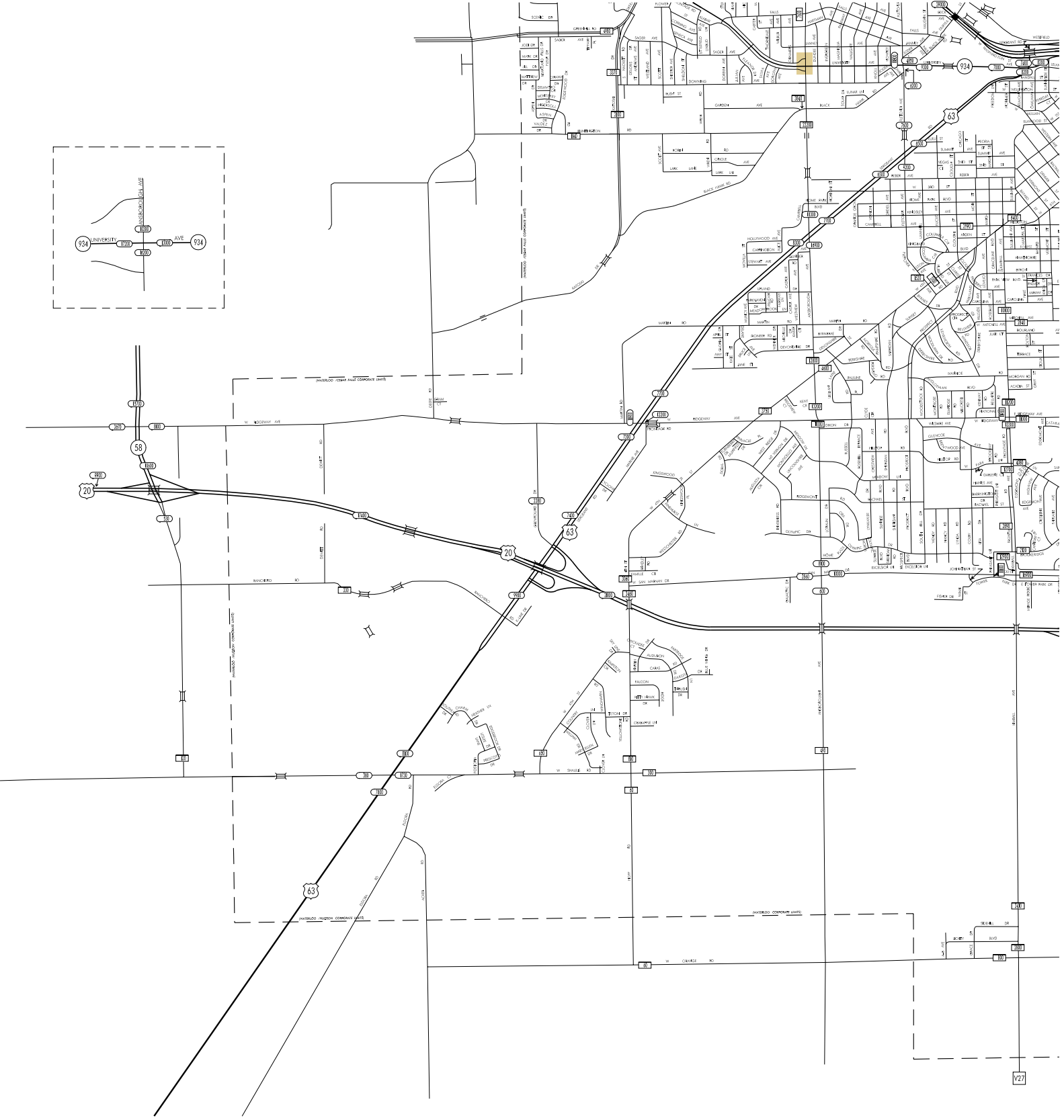
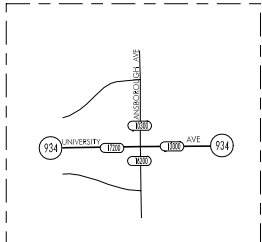
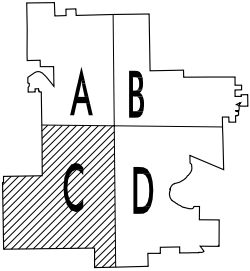
TRAFFIC FLOW MAP OF  
**WATERLOO "A"**  
**BLACK HAWK COUNTY**  
 2001 ANNUAL AVERAGE DAILY TRAFFIC



TRAFFIC FLOW MAP OF  
**WATERLOO "B"**  
**BLACK HAWK COUNTY**  
 2001 ANNUAL AVERAGE DAILY TRAFFIC



TRAFFIC FLOW MAP OF  
**WATERLOO "C"**  
**BLACK HAWK COUNTY**  
**2001 ANNUAL AVERAGE DAILY TRAFFIC**



TRAFFIC FLOW MAP OF  
**WATERLOO "D"**  
**BLACK HAWK COUNTY**  
 2001 ANNUAL AVERAGE DAILY TRAFFIC

