

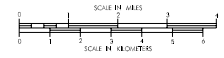
2008 ANNUAL AVERAGE DAILY TRAFFIC
2004 ANNUAL AVERAGE DAILY TRAFFIC

TRAFFIC FLOW MAP OF
CASS COUNTY
IOWA

Prepared By
Iowa Department of Transportation

Phone (515) 239-1282
 In Cooperation With

United States Department of Transportation



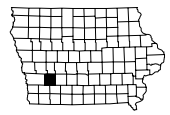
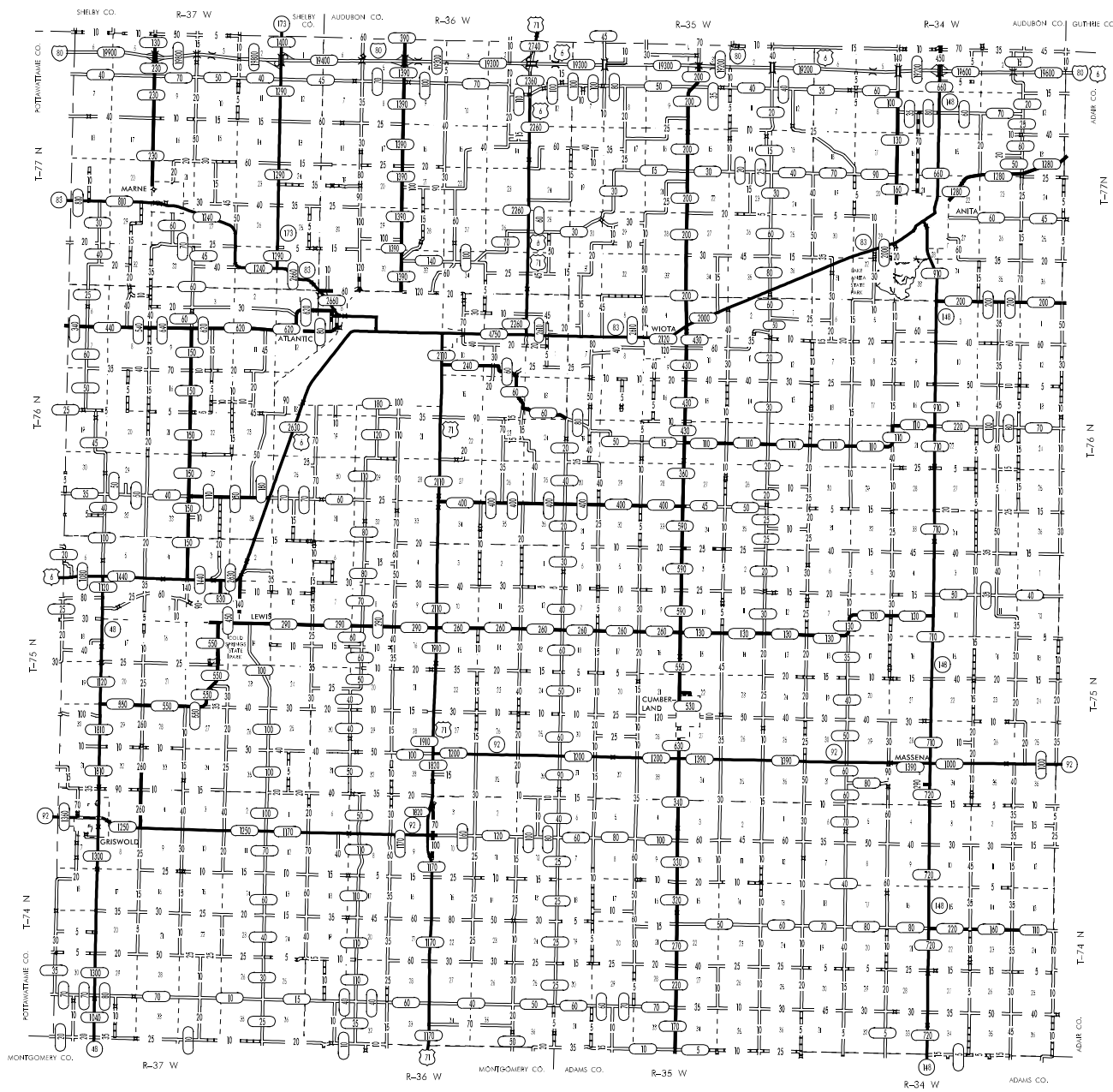
JANUARY 1, 2008



02 - B - 08

LEGEND

- DIEMID HIGHWAY
- PAVED ROAD
- BITUMINOUS ROAD
- GRAVEL ROAD
- EARTH ROAD
- LEGAL HOT OILY ROAD



2008