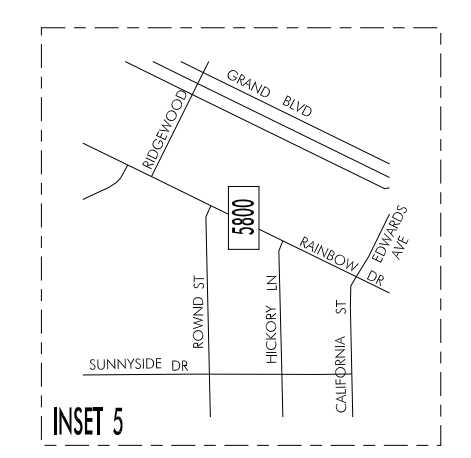
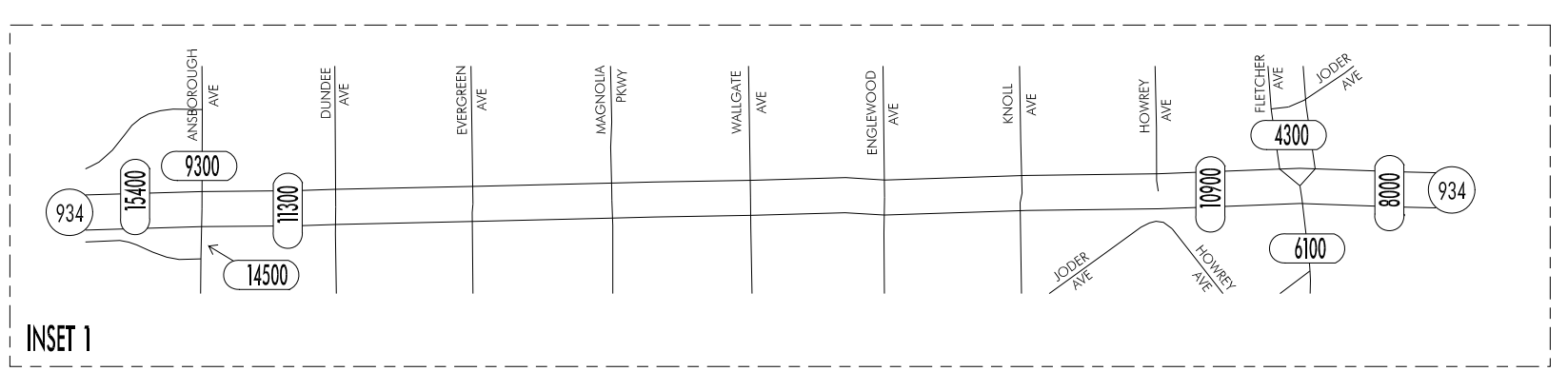
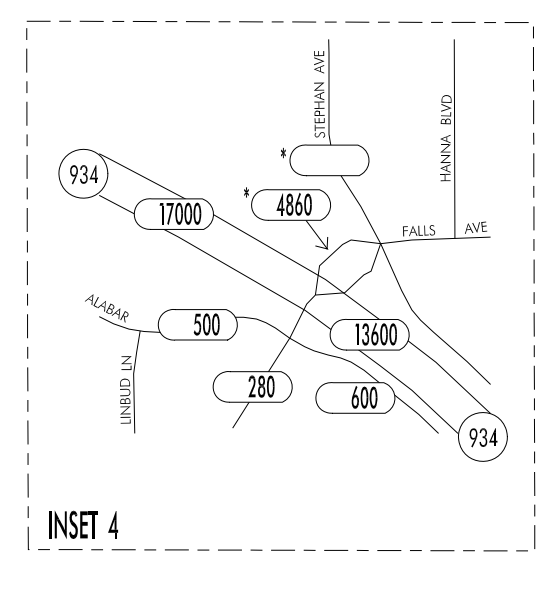
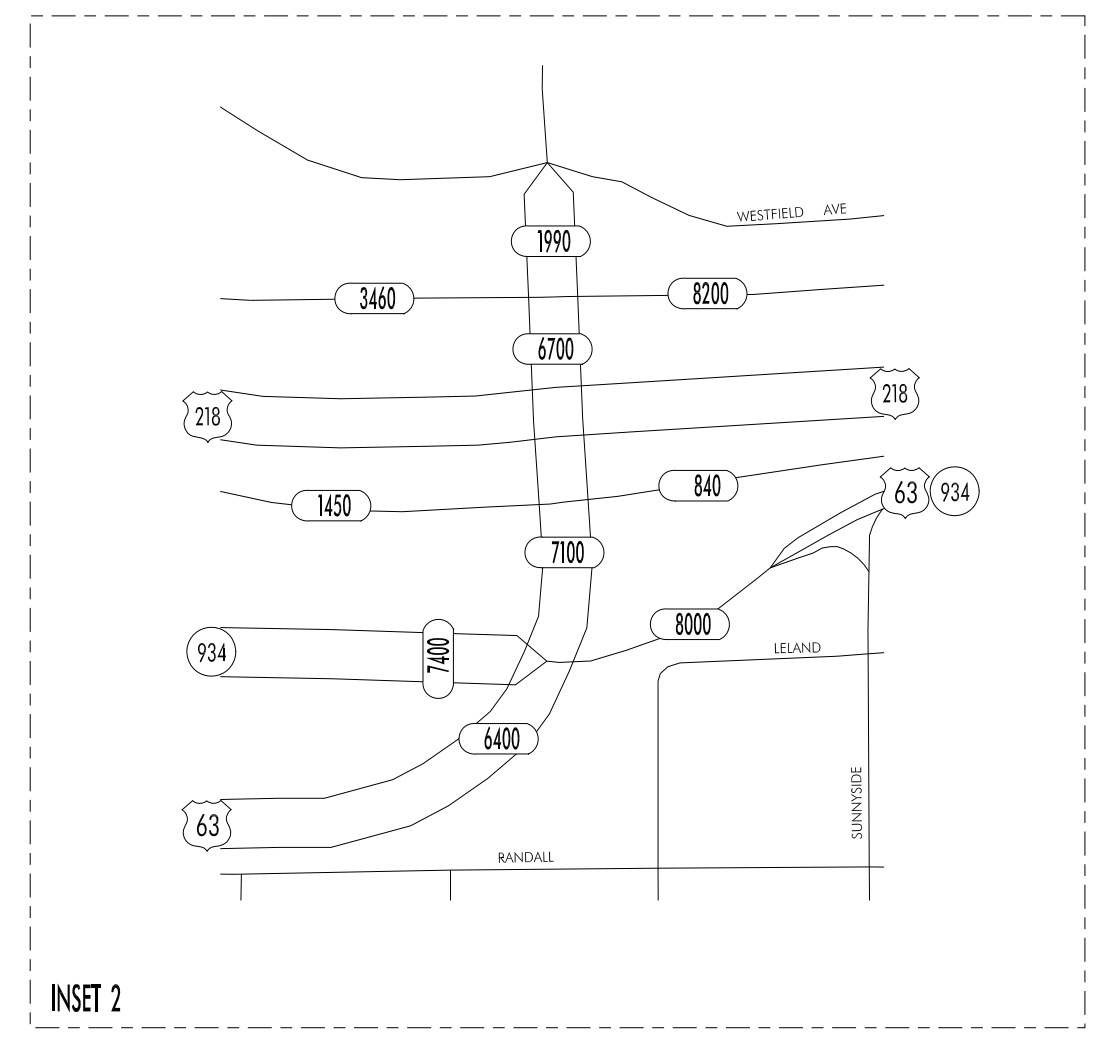
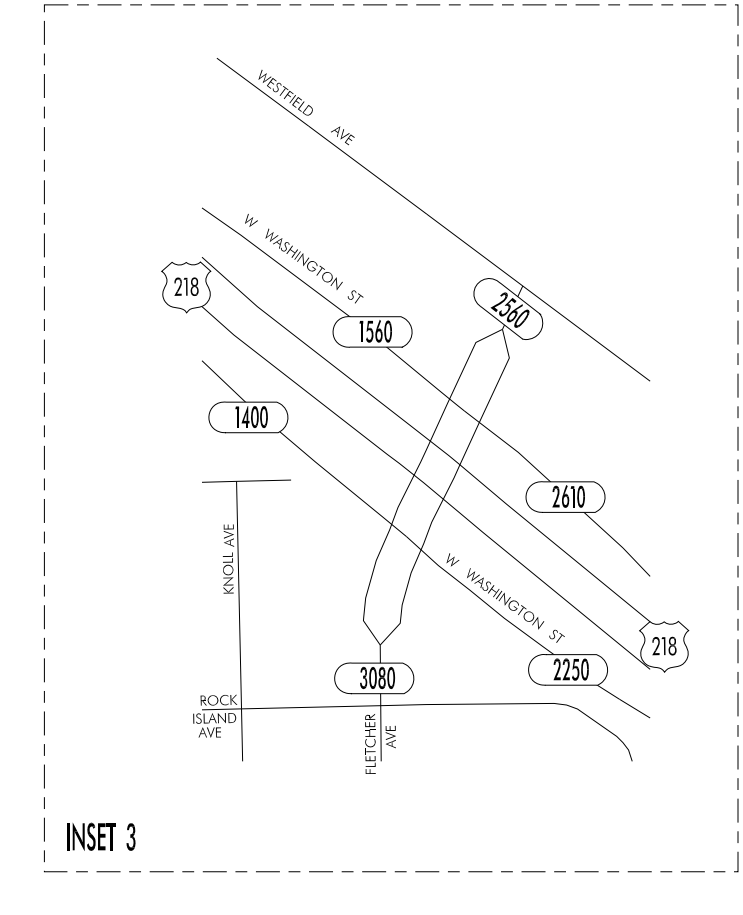

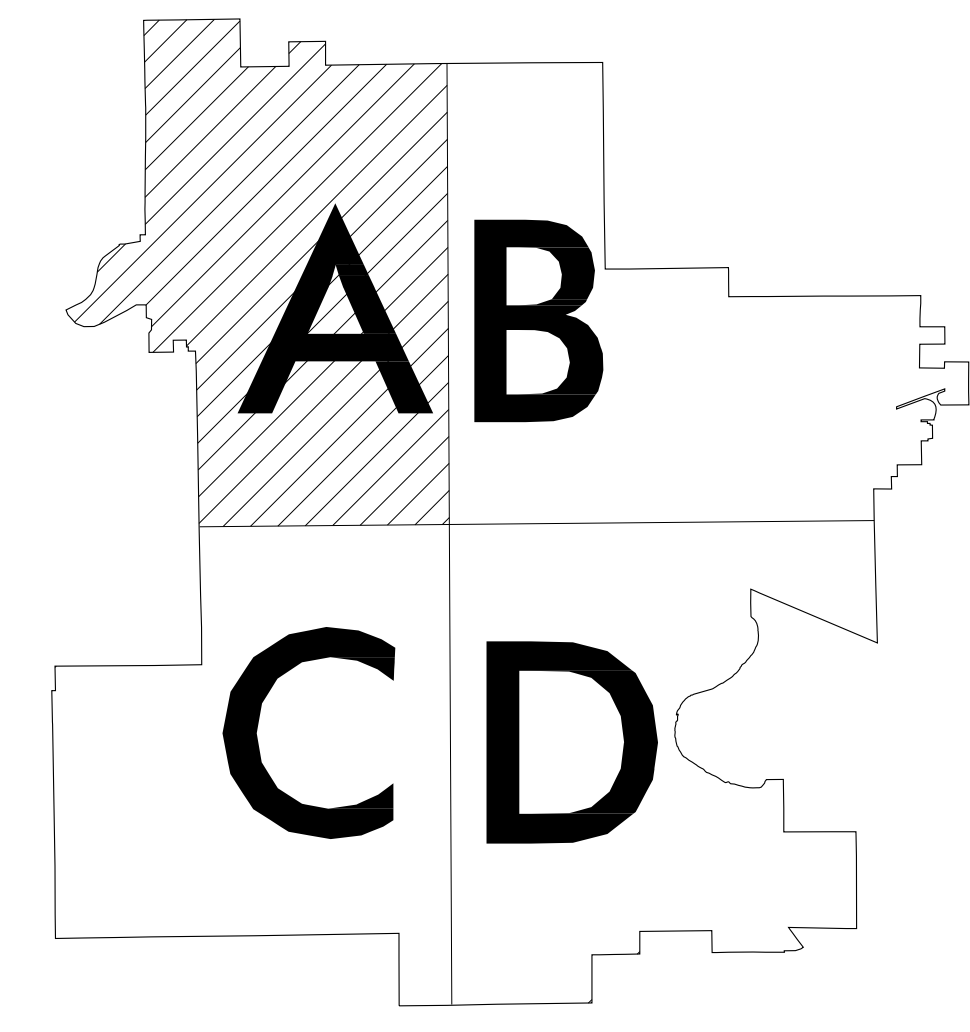
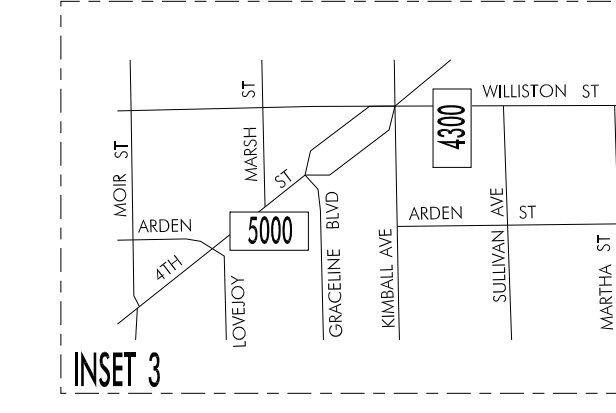
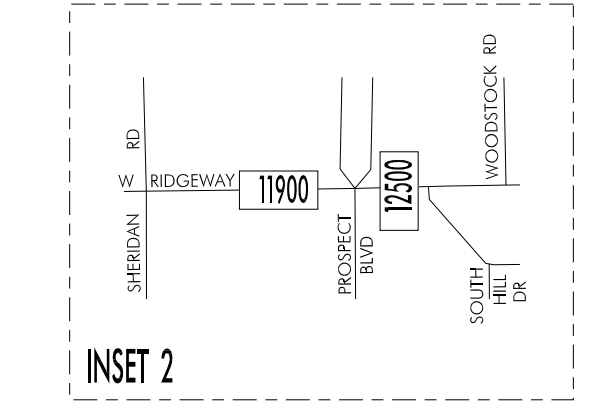
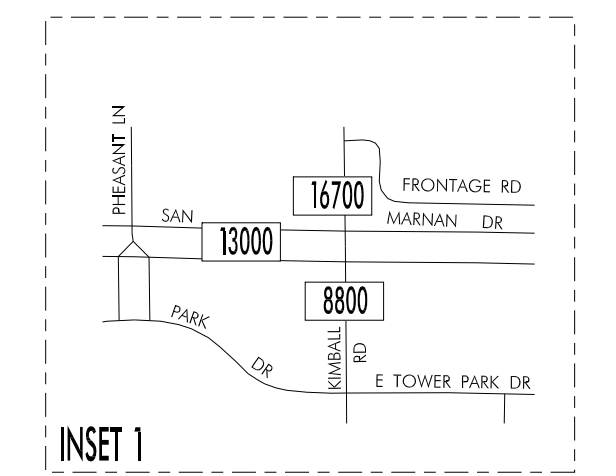
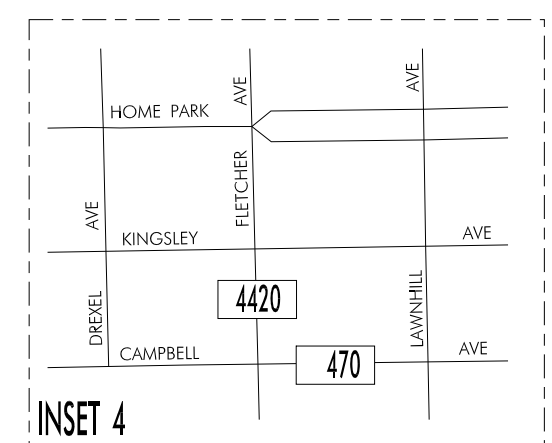

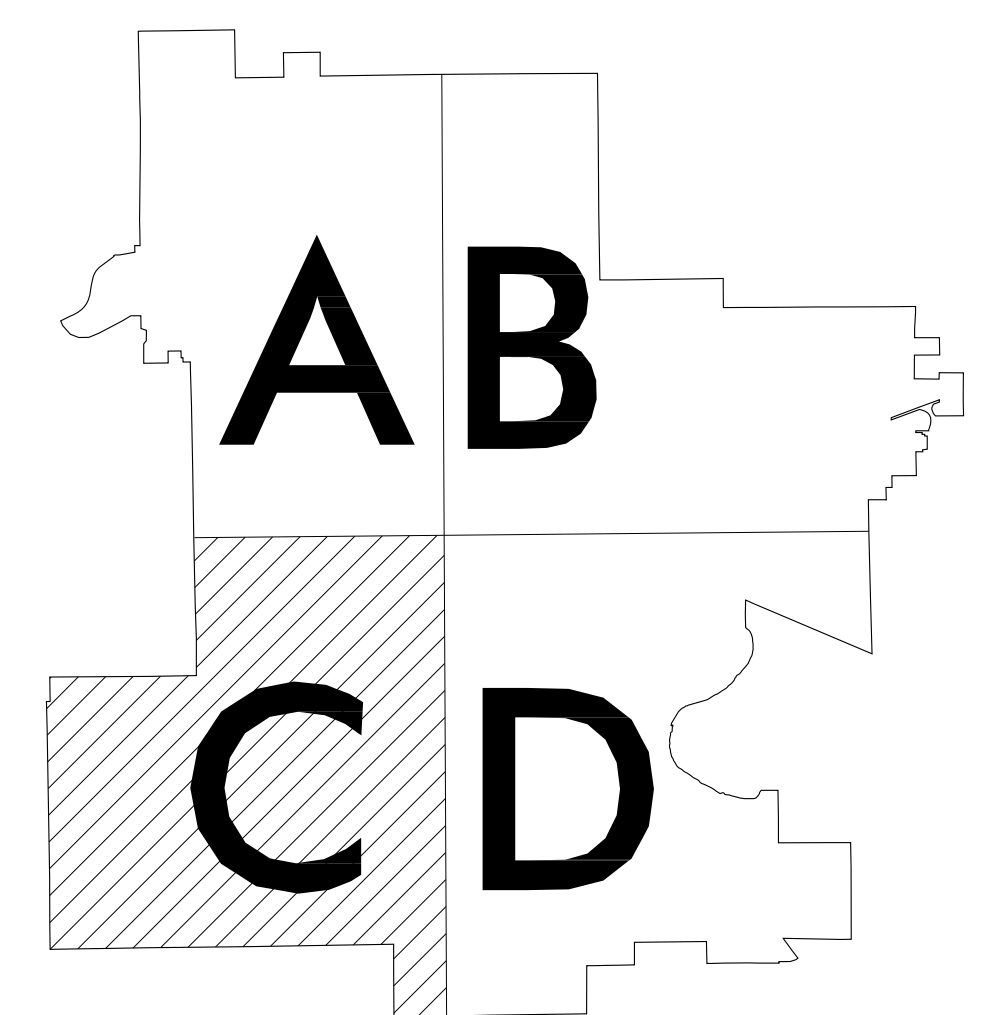



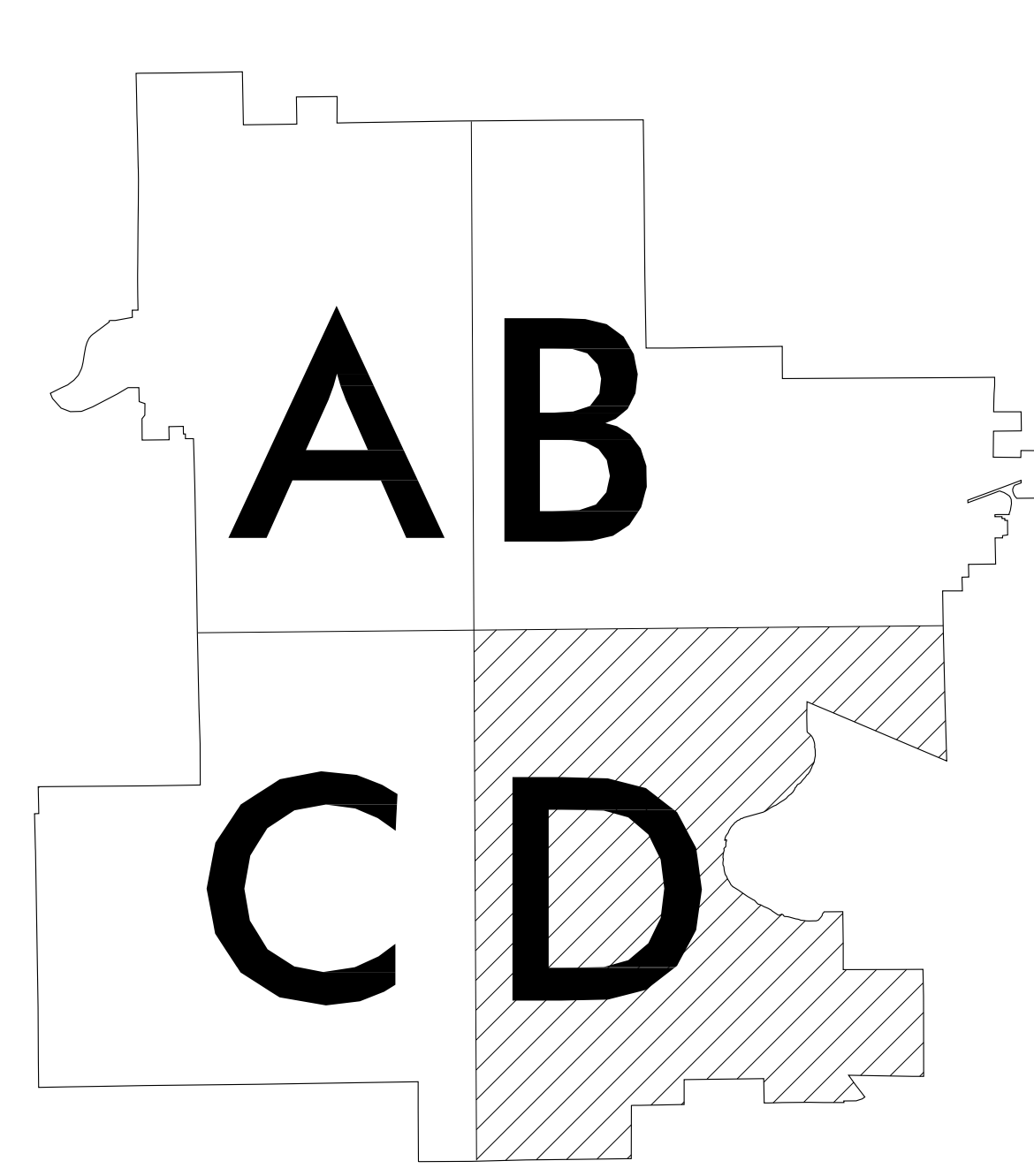
TRAFFIC FLOW MAP OF
WATERLOO A
BLACK HAWK COUNTY
 2009 ANNUAL AVERAGE DAILY TRAFFIC
 * REVISED 09 /2010



TRAFFIC FLOW MAP OF
WATERLOO C
BLACK HAWK COUNTY
2009 ANNUAL AVERAGE DAILY TRAFFIC



TRAFFIC FLOW MAP OF
WATERLOO D
BLACK HAWK COUNTY
2009 ANNUAL AVERAGE DAILY TRAFFIC
 * REVISED 09 /2010



LEGEND
 RECORDER ONLY
 MANUAL COUNT

PREPARED BY
IOWA DEPARTMENT OF TRANSPORTATION
 DIVISION OF PLANNING AND PROGRAMMING
 OFFICE OF TRANSPORTATION DATA
 PHONE (515) 239-1289