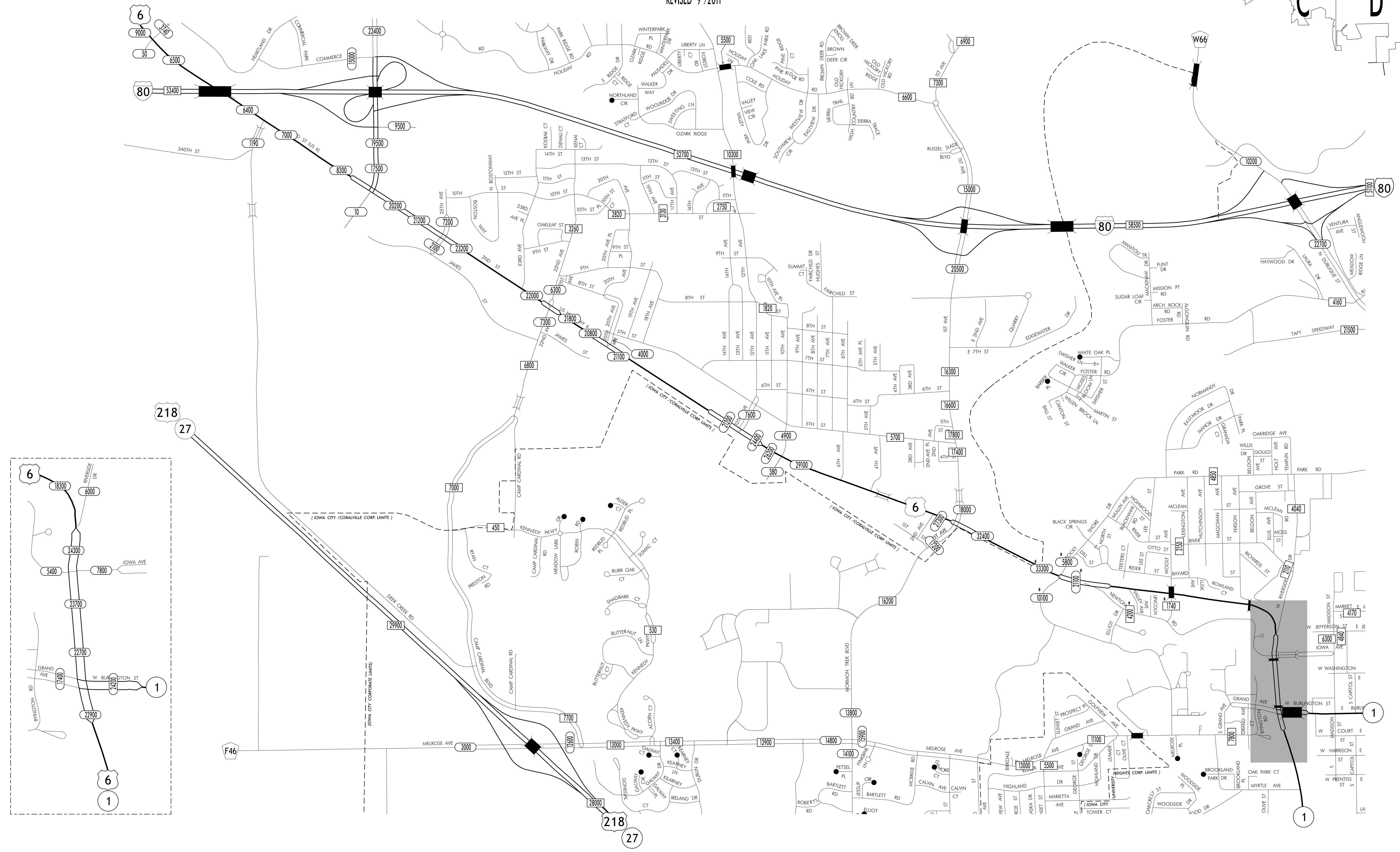
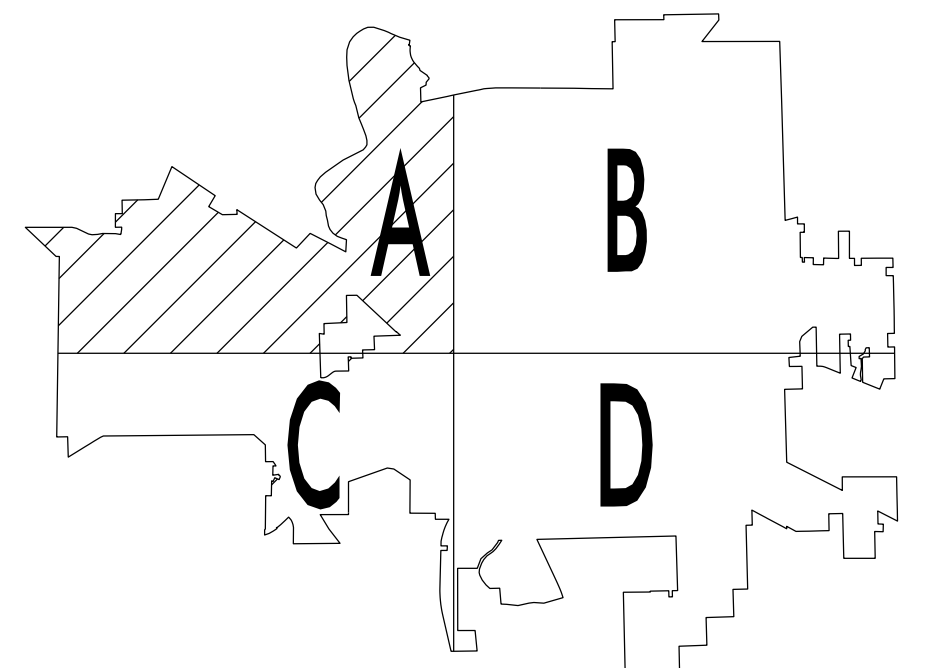
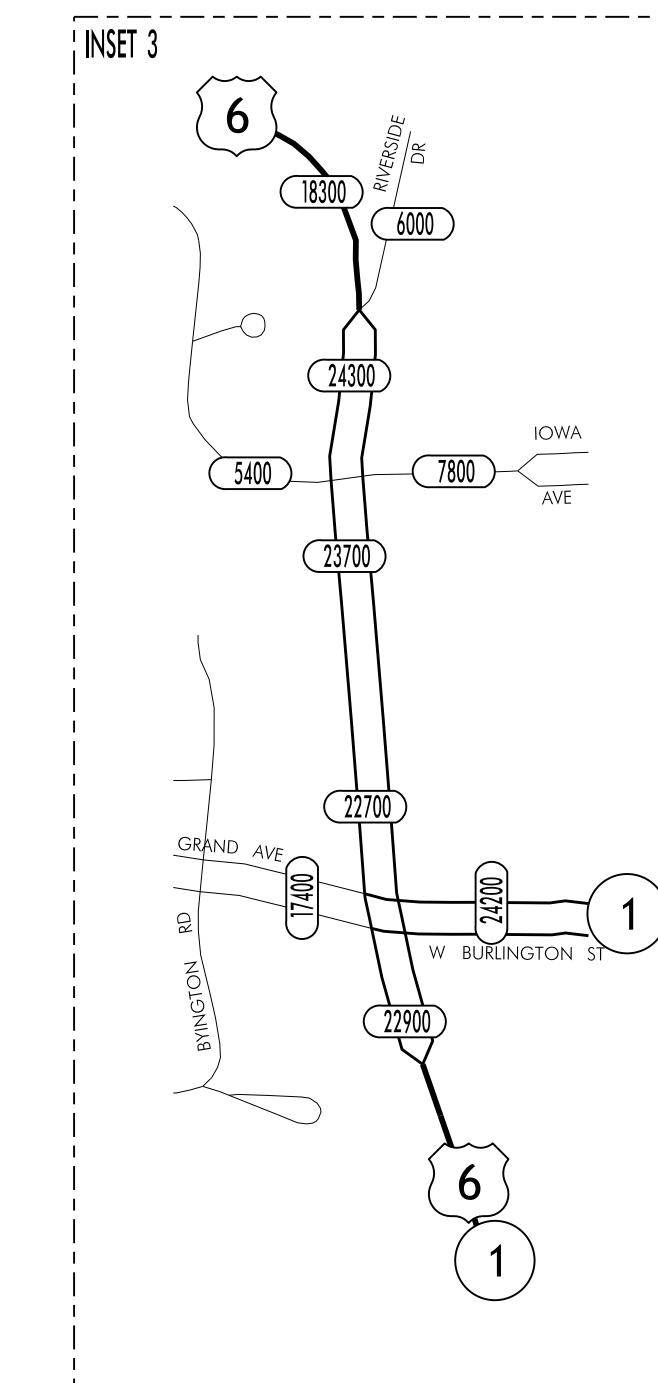
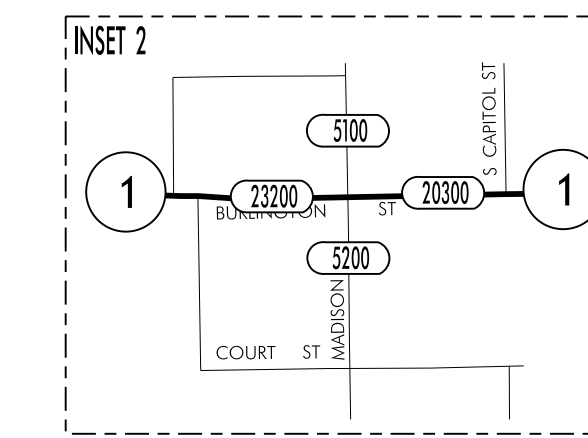
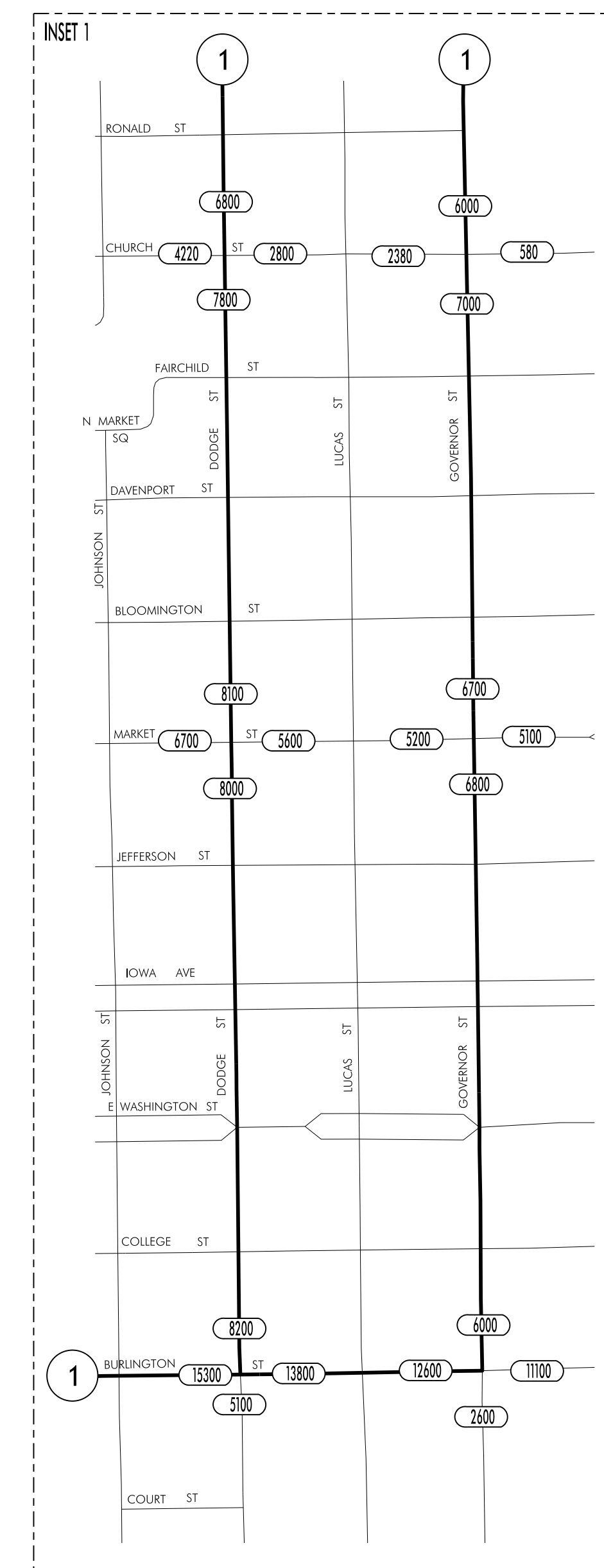
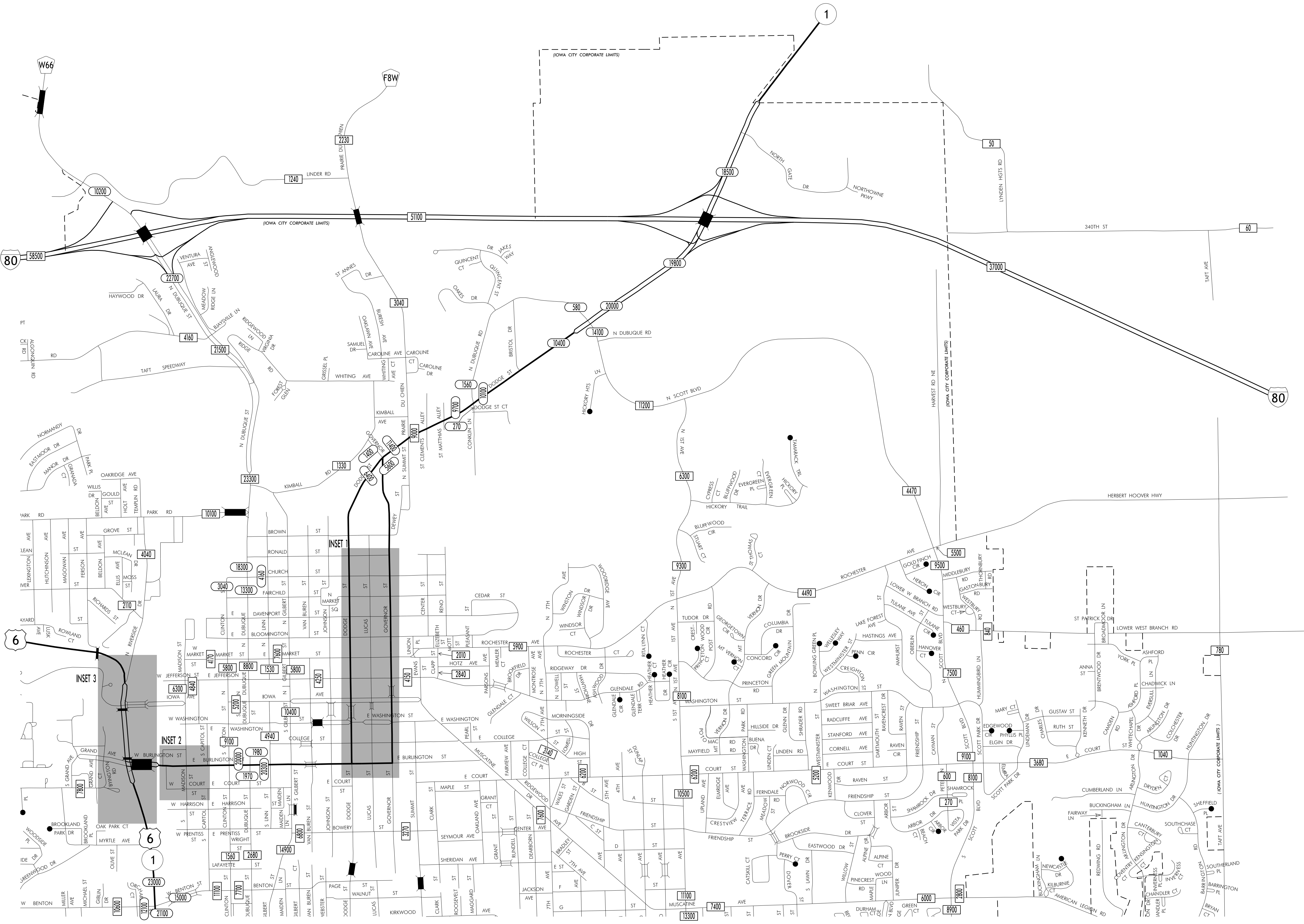
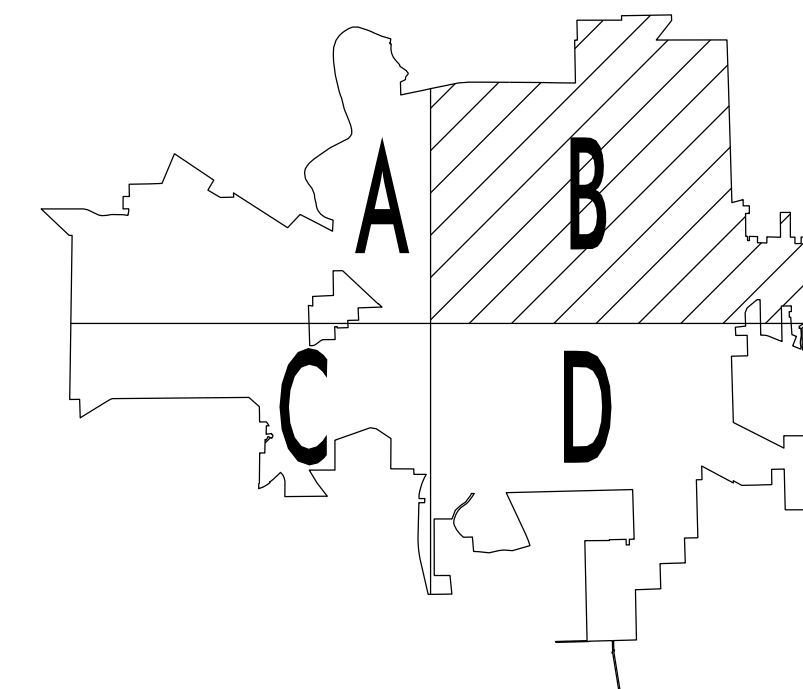



TRAFFIC FLOW MAP OF
IOWA CITY A
JOHNSON COUNTY
2010 ANNUAL AVERAGE DAILY TRAFFIC
 * REVISED 9 /2011



TRAFFIC FLOW MAP OF
IOWA CITY B
JOHNSON COUNTY
 2010 ANNUAL AVERAGE DAILY TRAFFIC



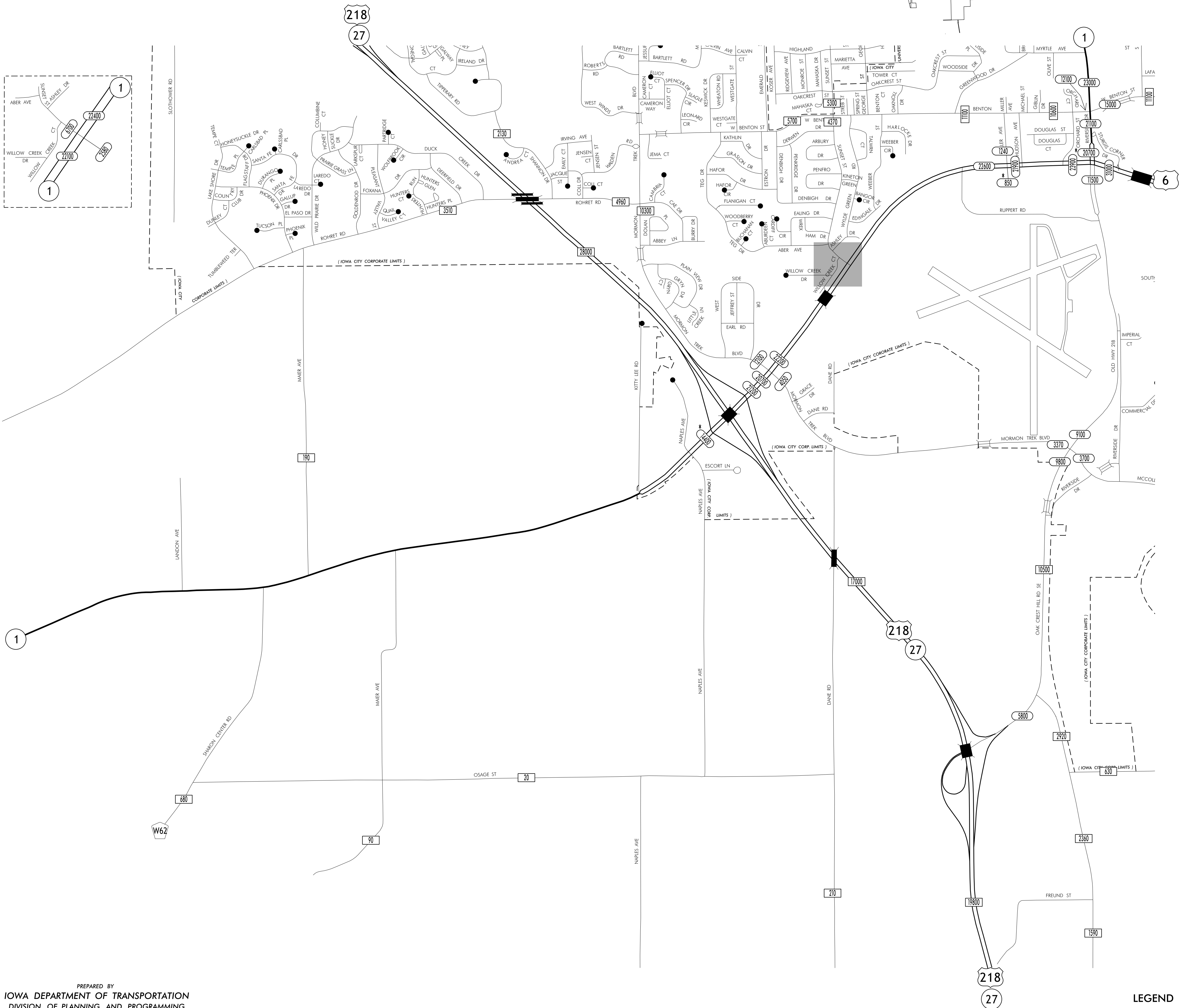
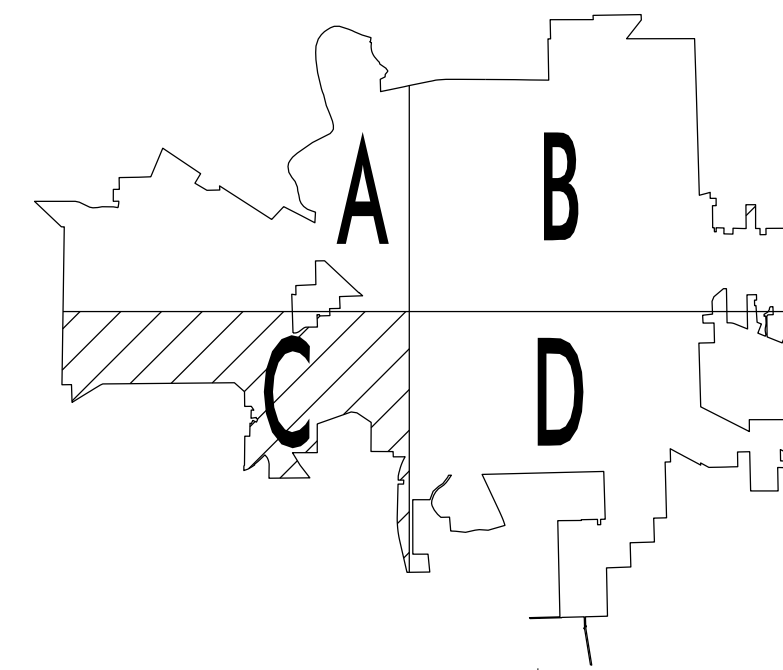
TRAFFIC FLOW MAP OF

IOWA CITY C

JOHNSON COUNTY

2010 ANNUAL AVERAGE DAILY TRAFFIC

* REVISED 9 /2011



TRAFFIC FLOW MAP OF
IOWA CITY D
JOHNSON COUNTY
2010 ANNUAL AVERAGE DAILY TRAFFIC
 * Revised 9 /2011

