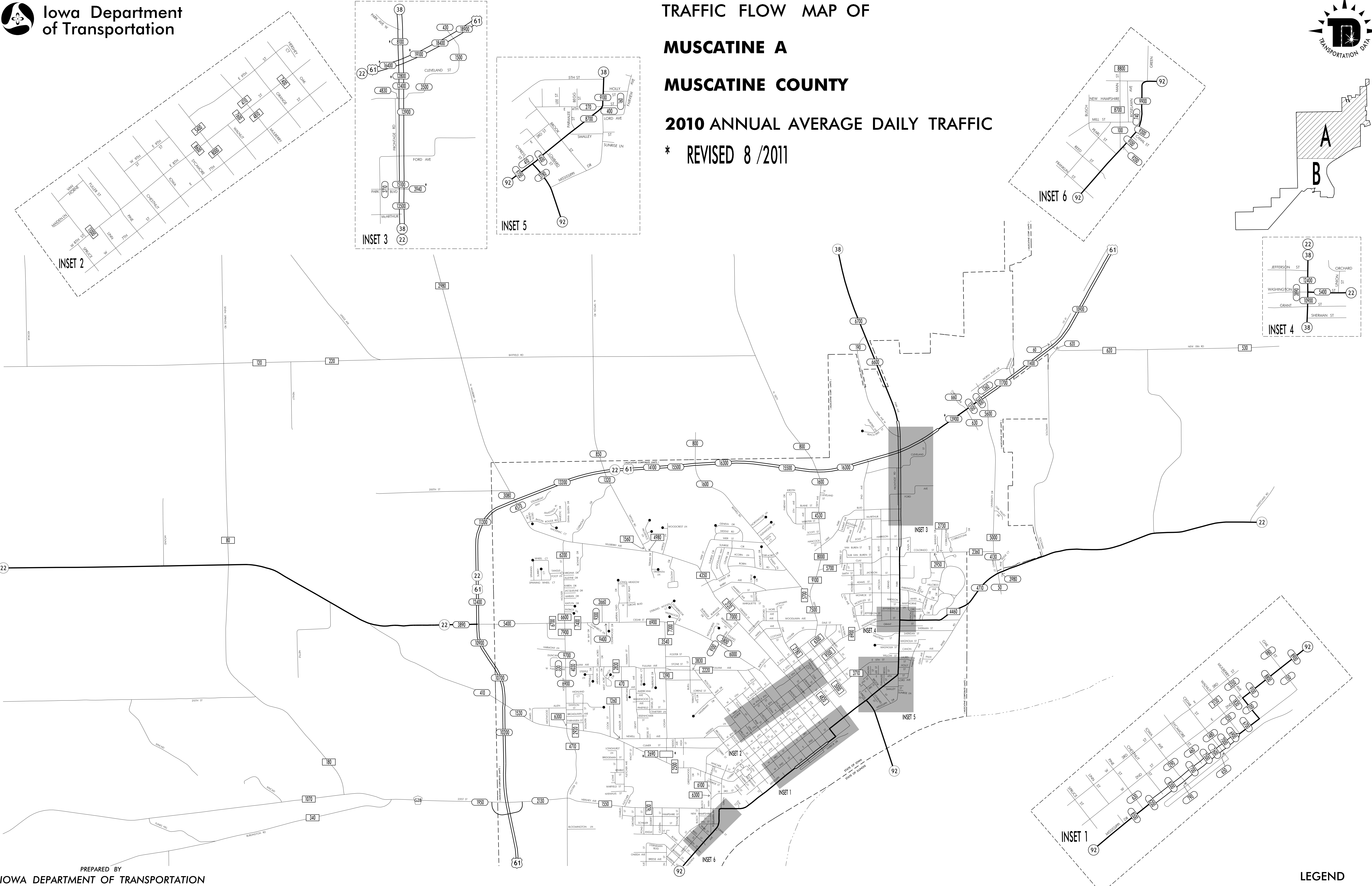


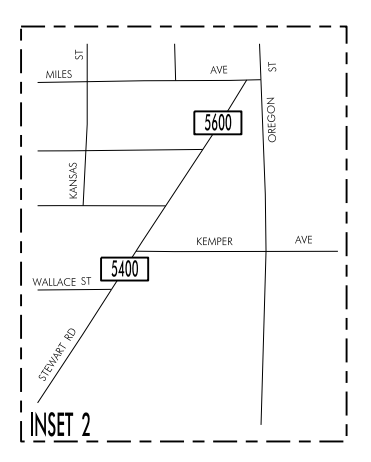
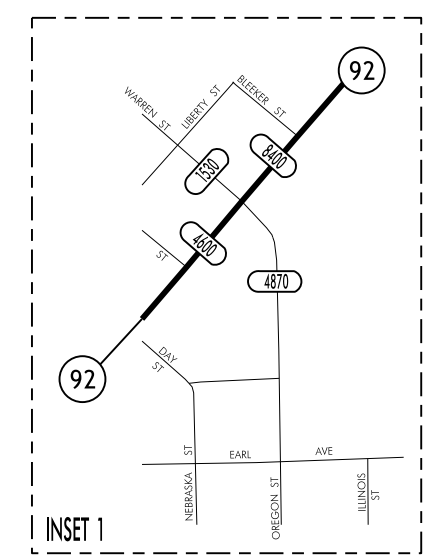
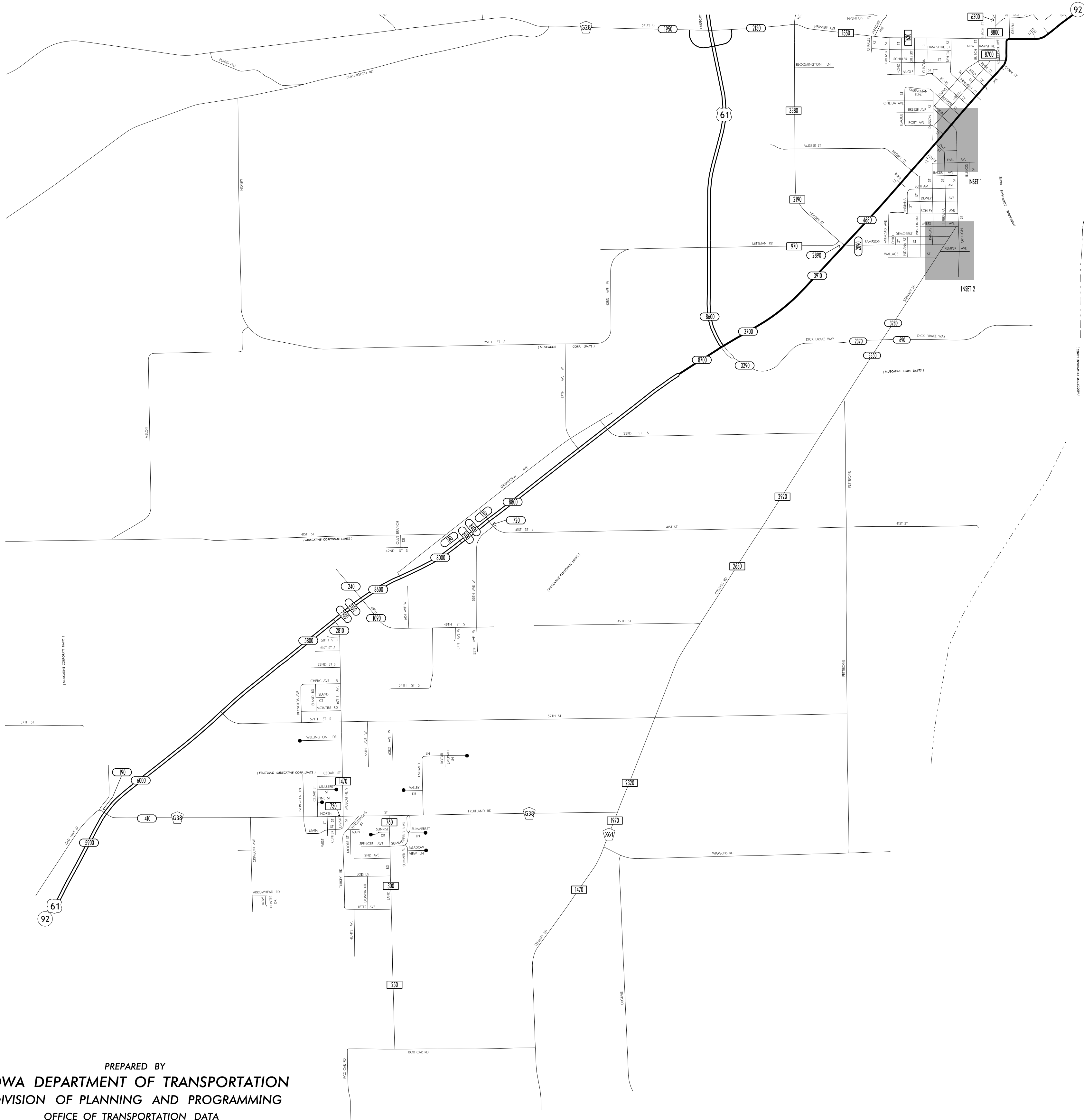
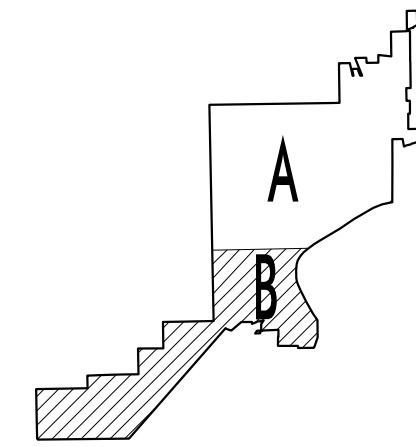
TRAFFIC FLOW MAP OF
MUSCATINE A
MUSCATINE COUNTY
 2010 ANNUAL AVERAGE DAILY TRAFFIC
 * REVISED 8 /2011



PREPARED BY
 IOWA DEPARTMENT OF TRANSPORTATION
 DIVISION OF PLANNING AND PROGRAMMING
 OFFICE OF TRANSPORTATION DATA
 PHONE (515) 239-1289

LEGEND
 RECORDER ONLY
 MANUAL COUNT

TRAFFIC FLOW MAP OF
MUSCATINE B
MUSCATINE COUNTY
2010 ANNUAL AVERAGE DAILY TRAFFIC



PREPARED BY
IOWA DEPARTMENT OF TRANSPORTATION
 DIVISION OF PLANNING AND PROGRAMMING
 OFFICE OF TRANSPORTATION DATA
 PHONE (515) 239-1289

LEGEND
 RECORDER ONLY 
 MANUAL COUNT 