

2011 ANNUAL AVERAGE DAILY TRAFFIC

TRAFFIC FLOW MAP OF STORY COUNTY IOWA

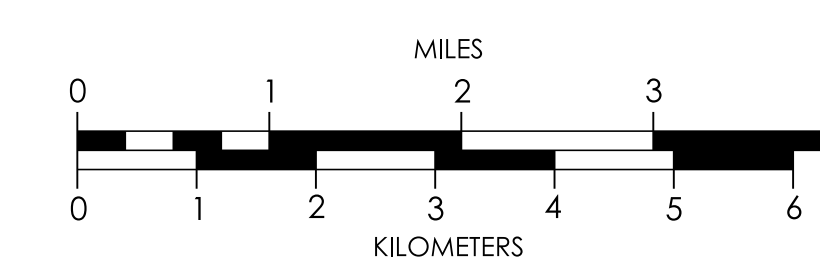


OFFICE OF TRANSPORTATION DATA
Phone: (515) 239-1289
WWW.IOWADOT.GOV/MAPS



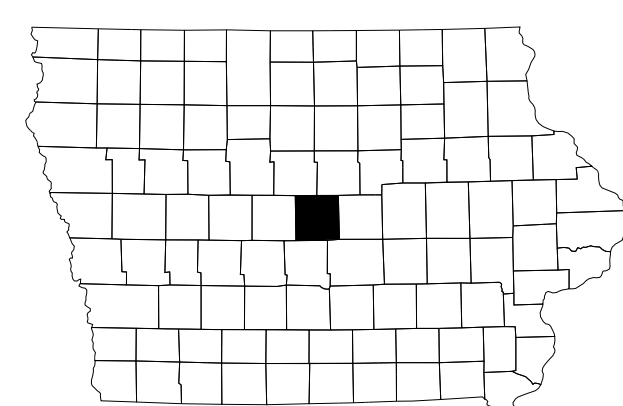
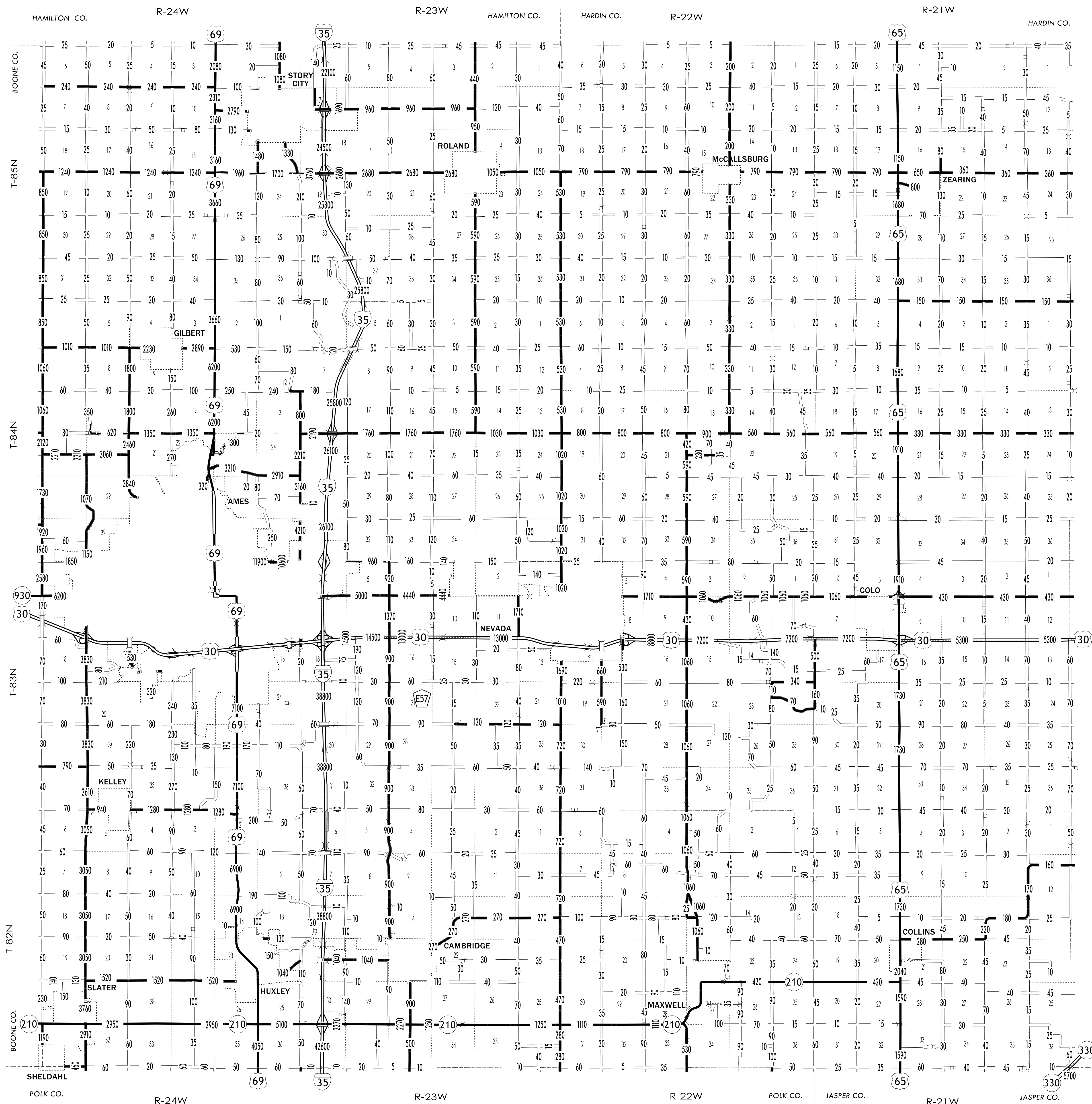

In Cooperation With
United States
Department of Transportation

JANUARY 1, 2011



LEGEND

- DIVIDED HIGHWAY
- PAVED ROAD
- BITUMINOUS ROAD
- GRAVEL ROAD
- EARTHEN ROAD
- LEGAL NOT OPEN ROAD



2011

