

**2012 ANNUAL AVERAGE DAILY TRAFFIC**  
**2011 ANNUAL AVERAGE DAILY TRAFFIC**  
**2008 ANNUAL AVERAGE DAILY TRAFFIC**

**TRAFFIC FLOW MAP OF  
 CARROLL COUNTY  
 IOWA**

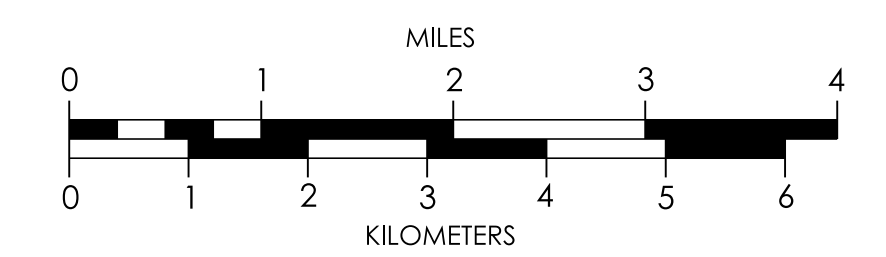


OFFICE OF TRANSPORTATION DATA  
 Phone: (515) 239-1289  
 WWW.IOWADOT.GOV/MAPS



In Cooperation With  
**United States  
 Department of Transportation**

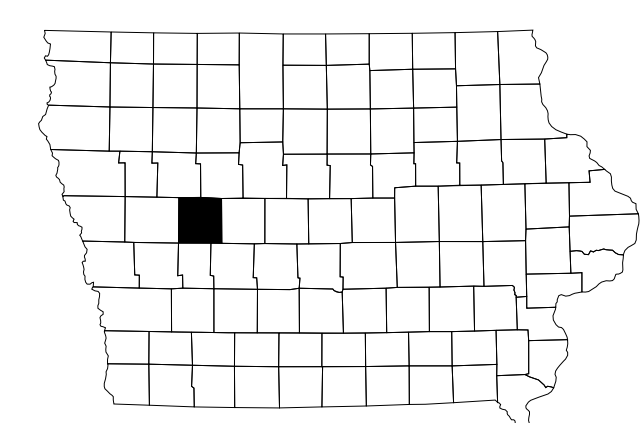
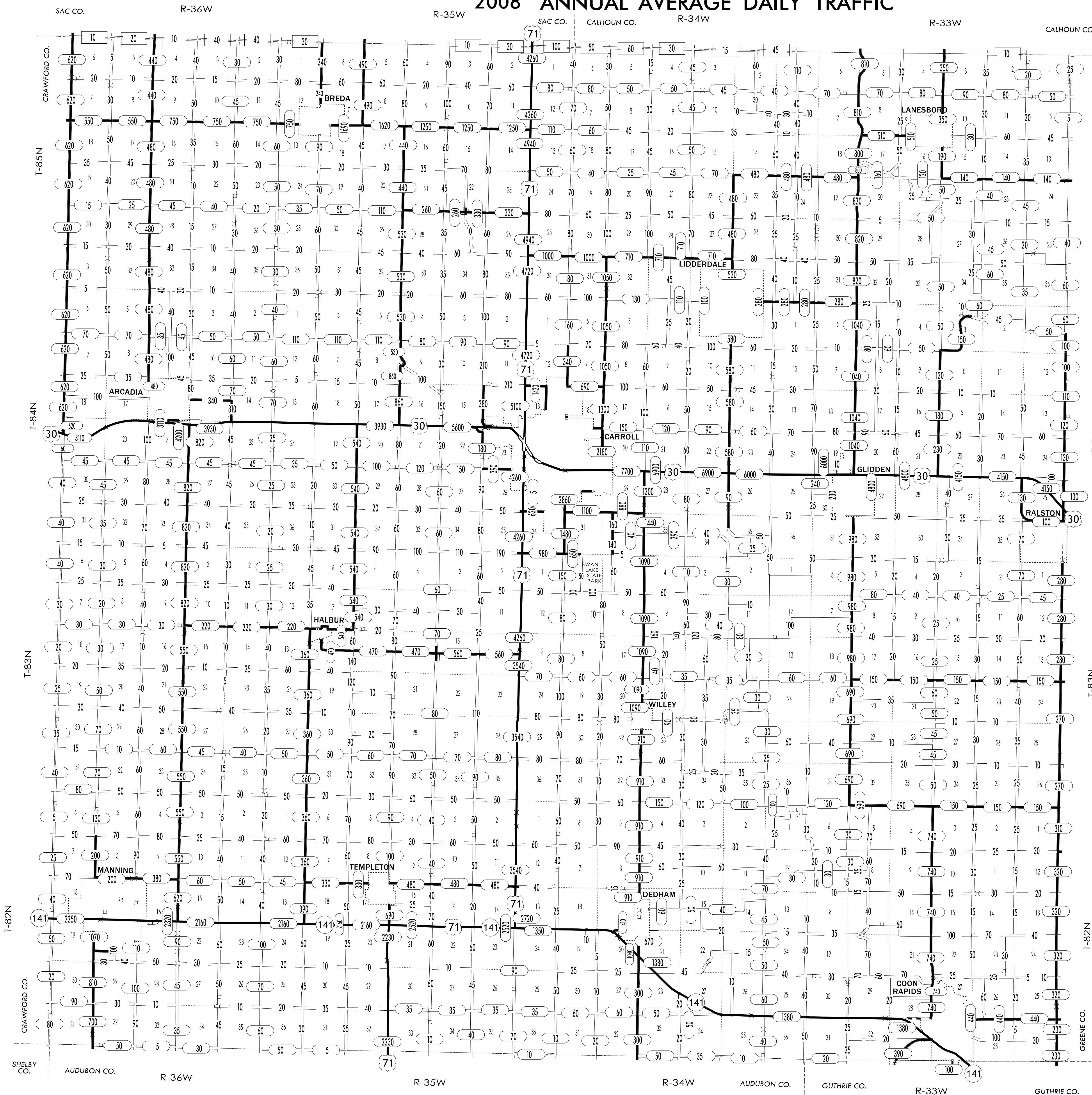
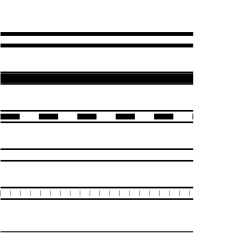
**JANUARY 1, 2013**



6 - 1 - 12

**LEGEND**

- DIVIDED HIGHWAY
- PAVED ROAD
- BITUMINOUS ROAD
- GRAVEL ROAD
- EARTHEN ROAD
- LEGAL NOT OPEN ROAD



**2012**

**14**