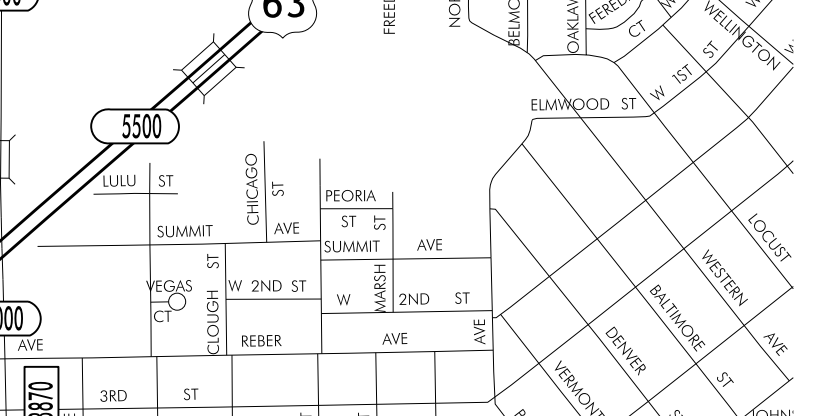
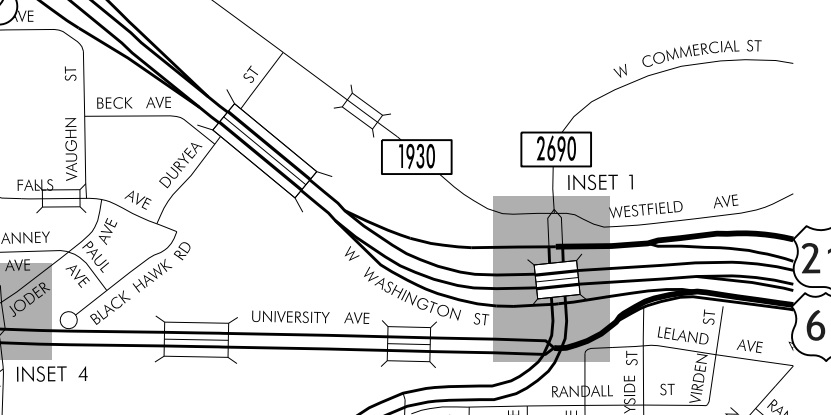
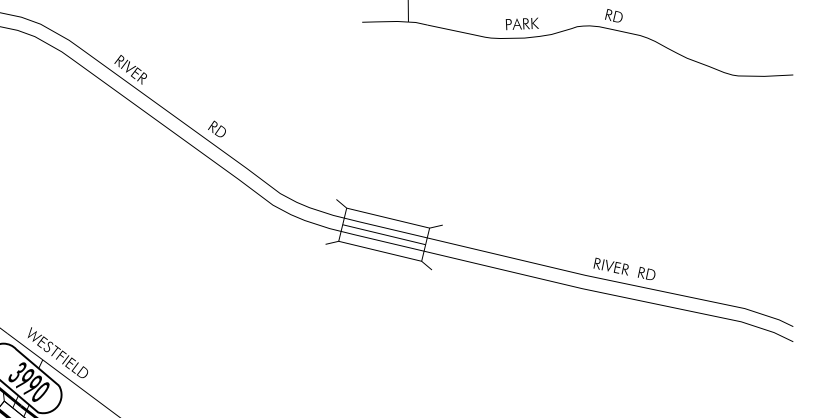
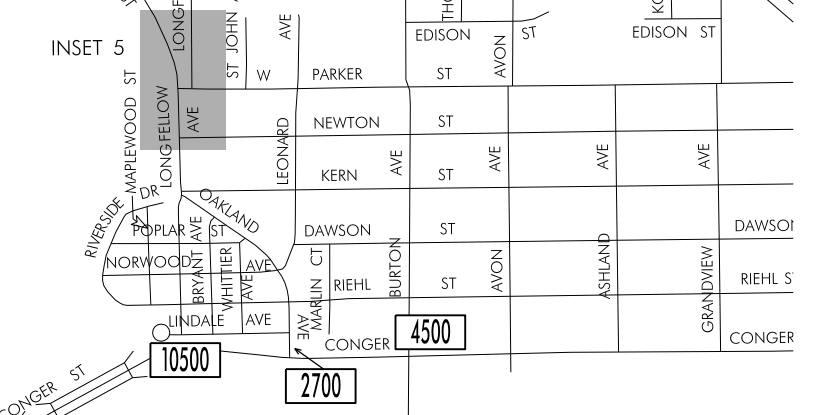
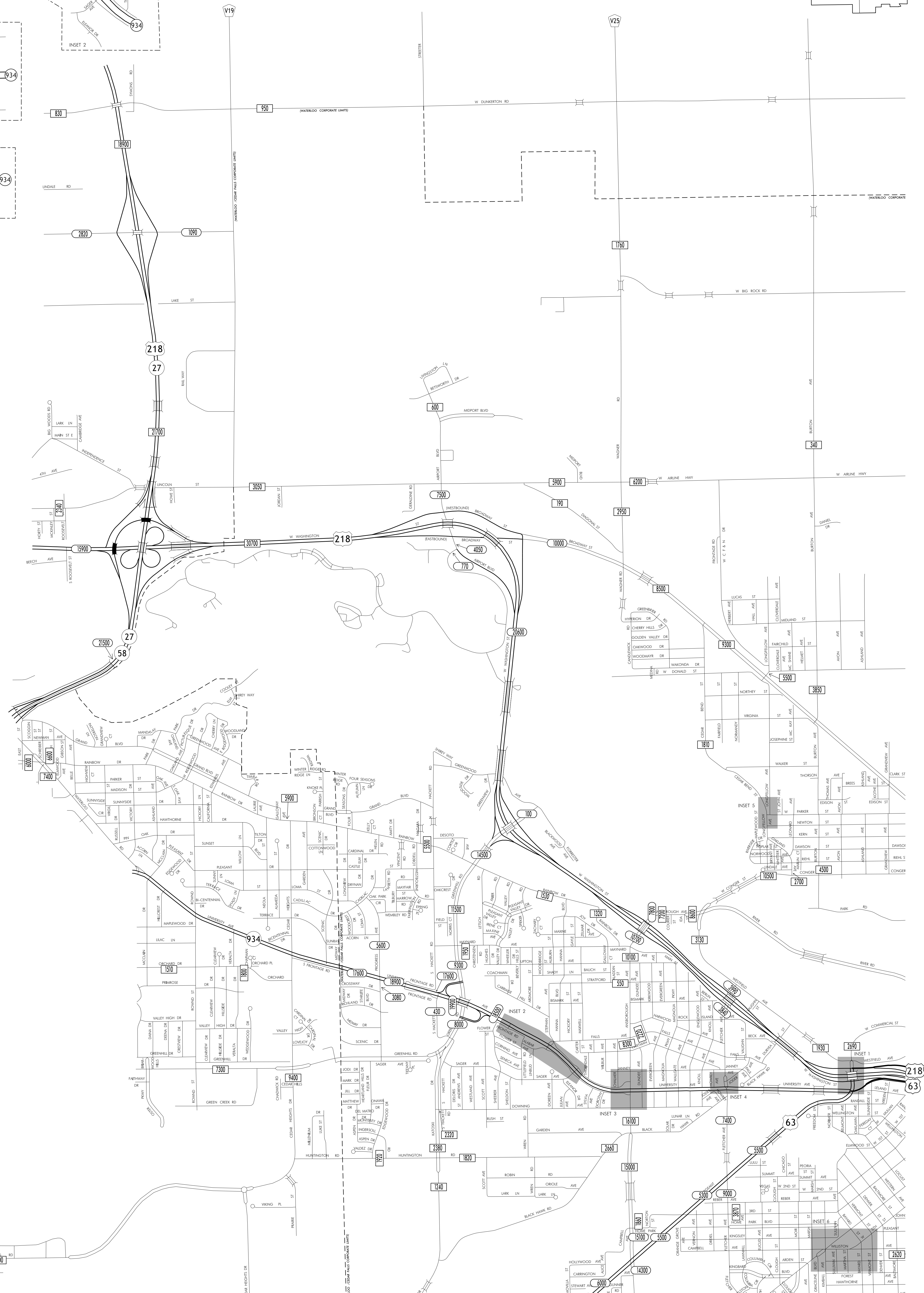
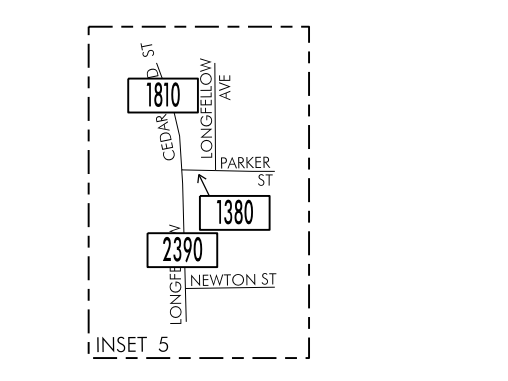
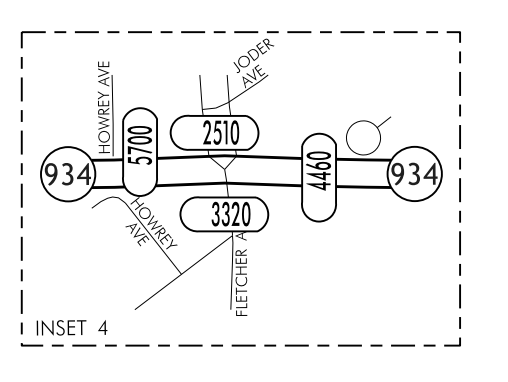
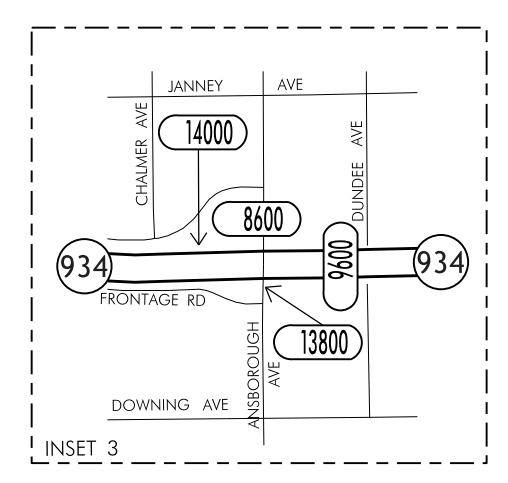
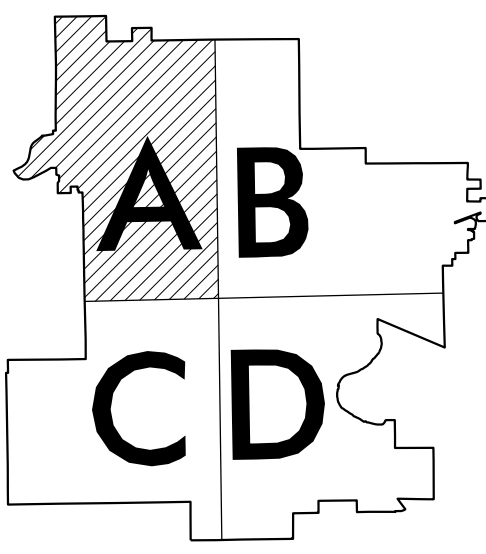

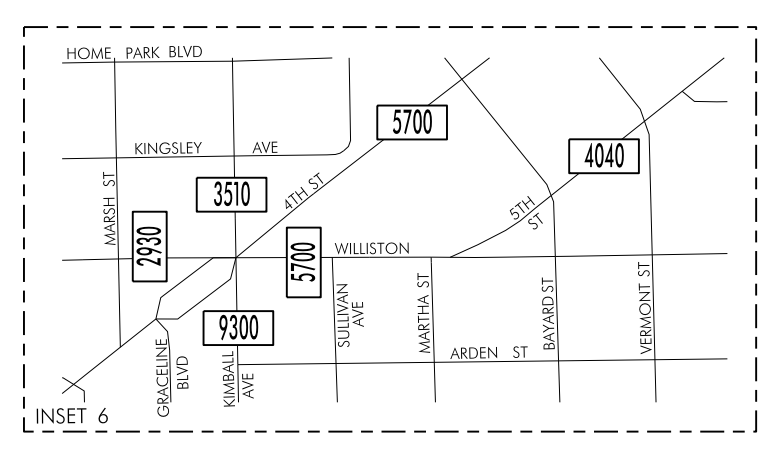
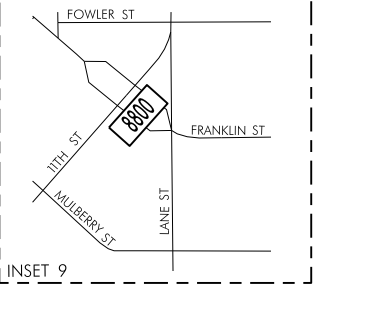
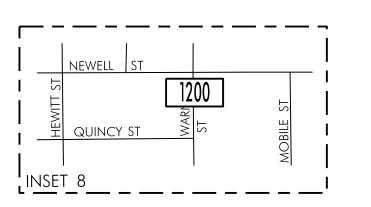
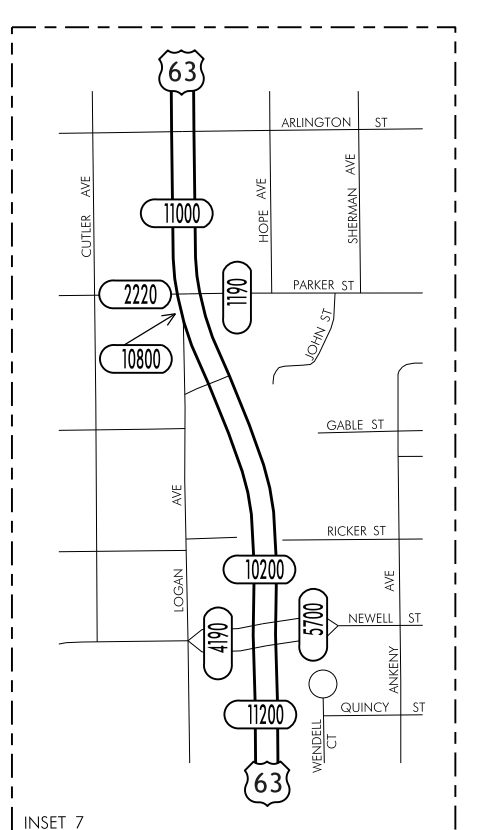
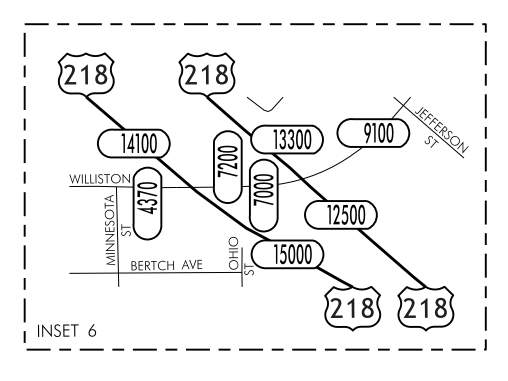
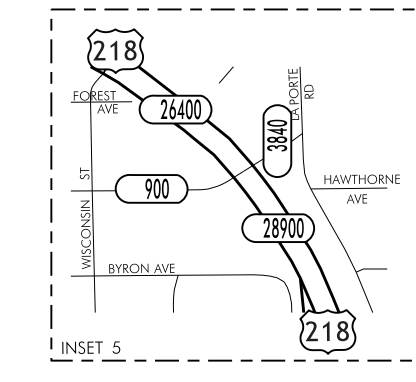
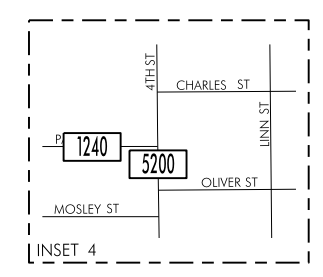
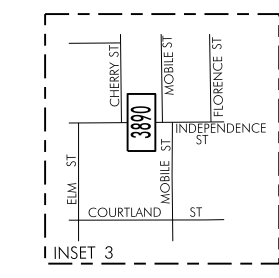
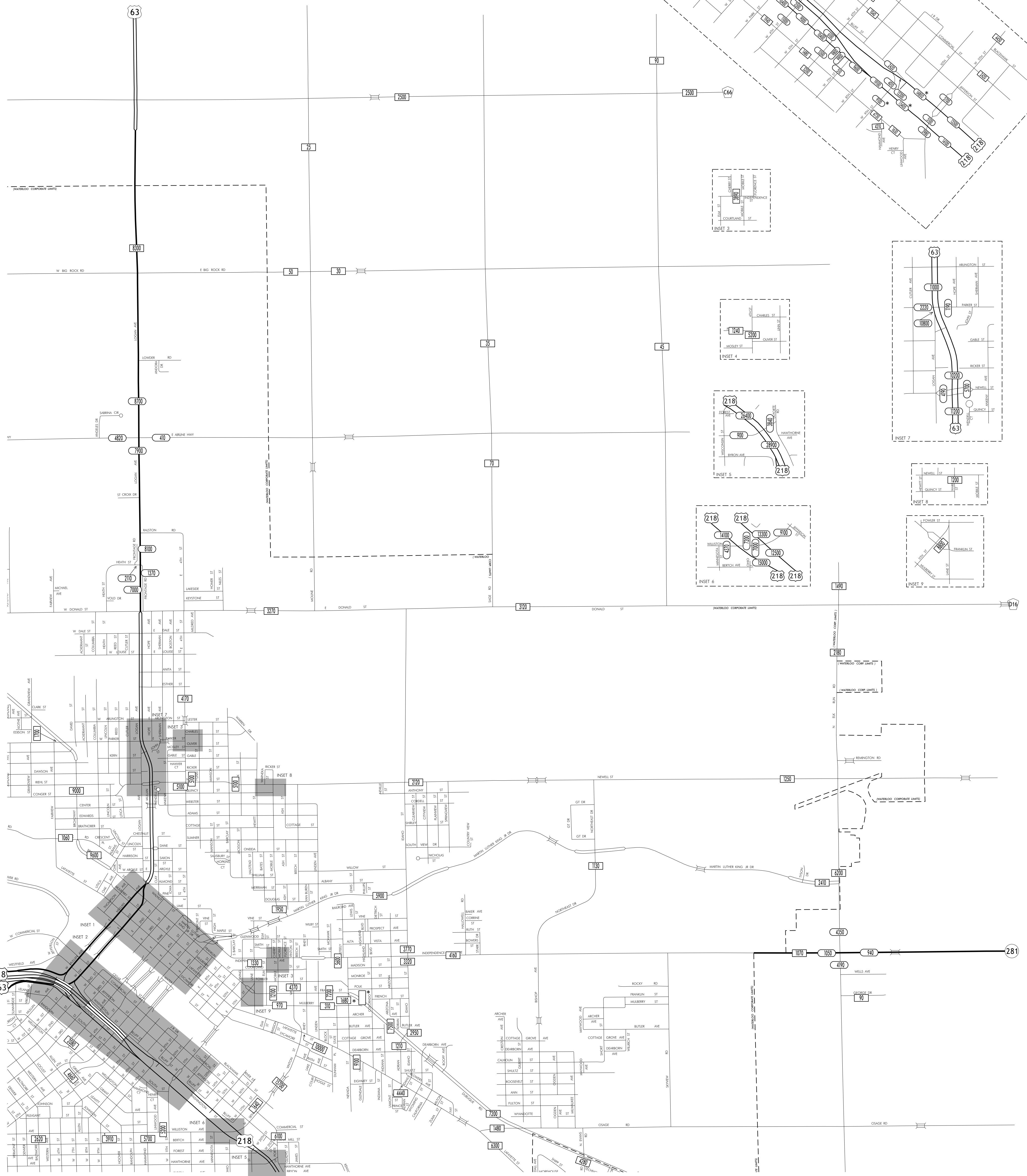
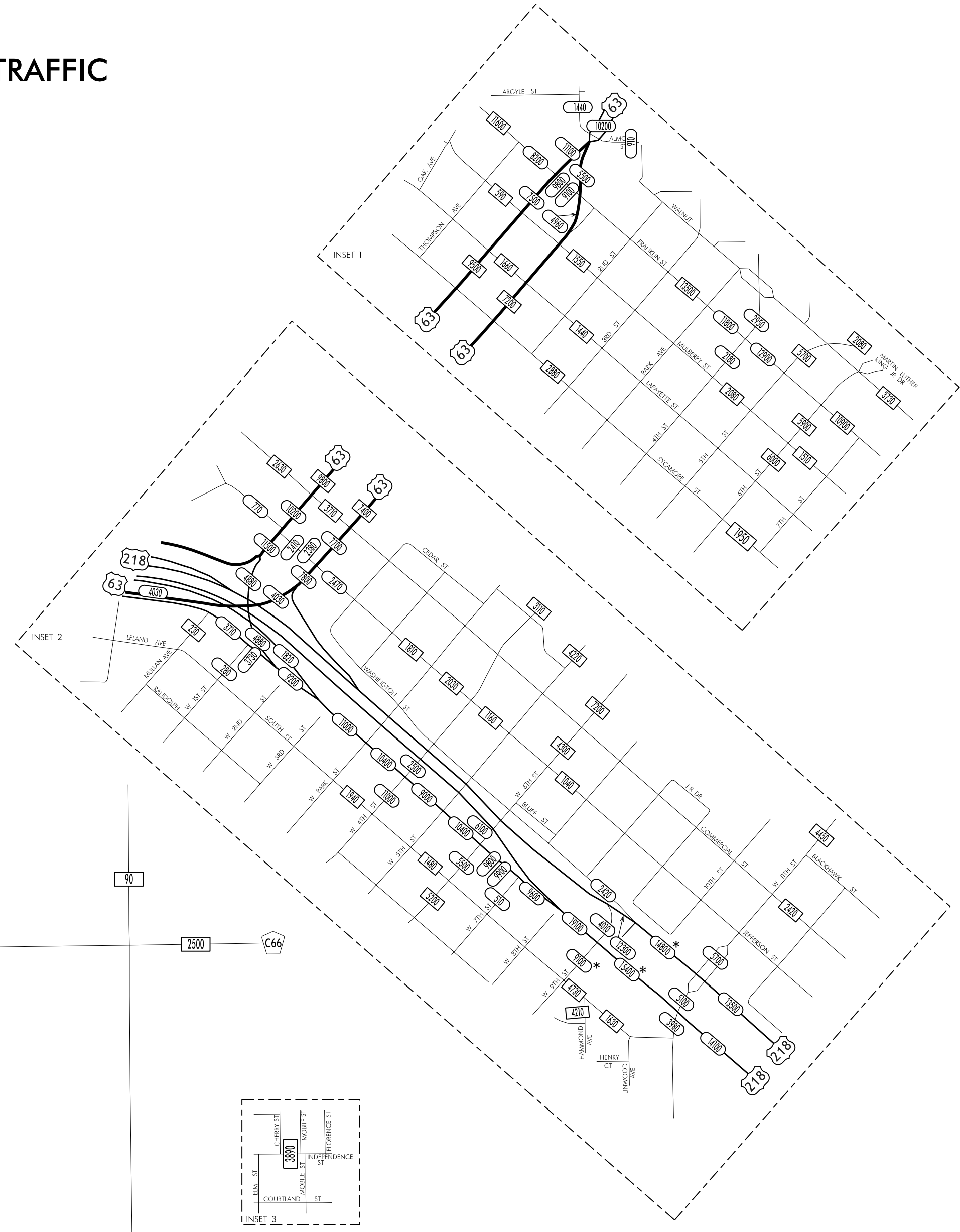
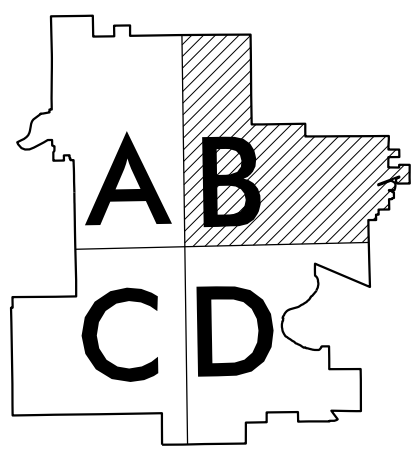

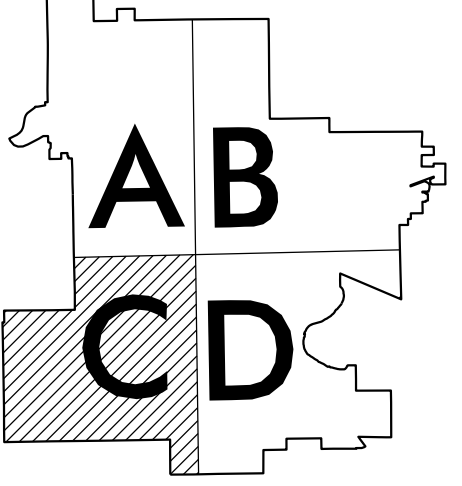


TRAFFIC FLOW MAP OF
WATERLOO A
BLACK HAWK COUNTY
2013 ANNUAL AVERAGE DAILY TRAFFIC

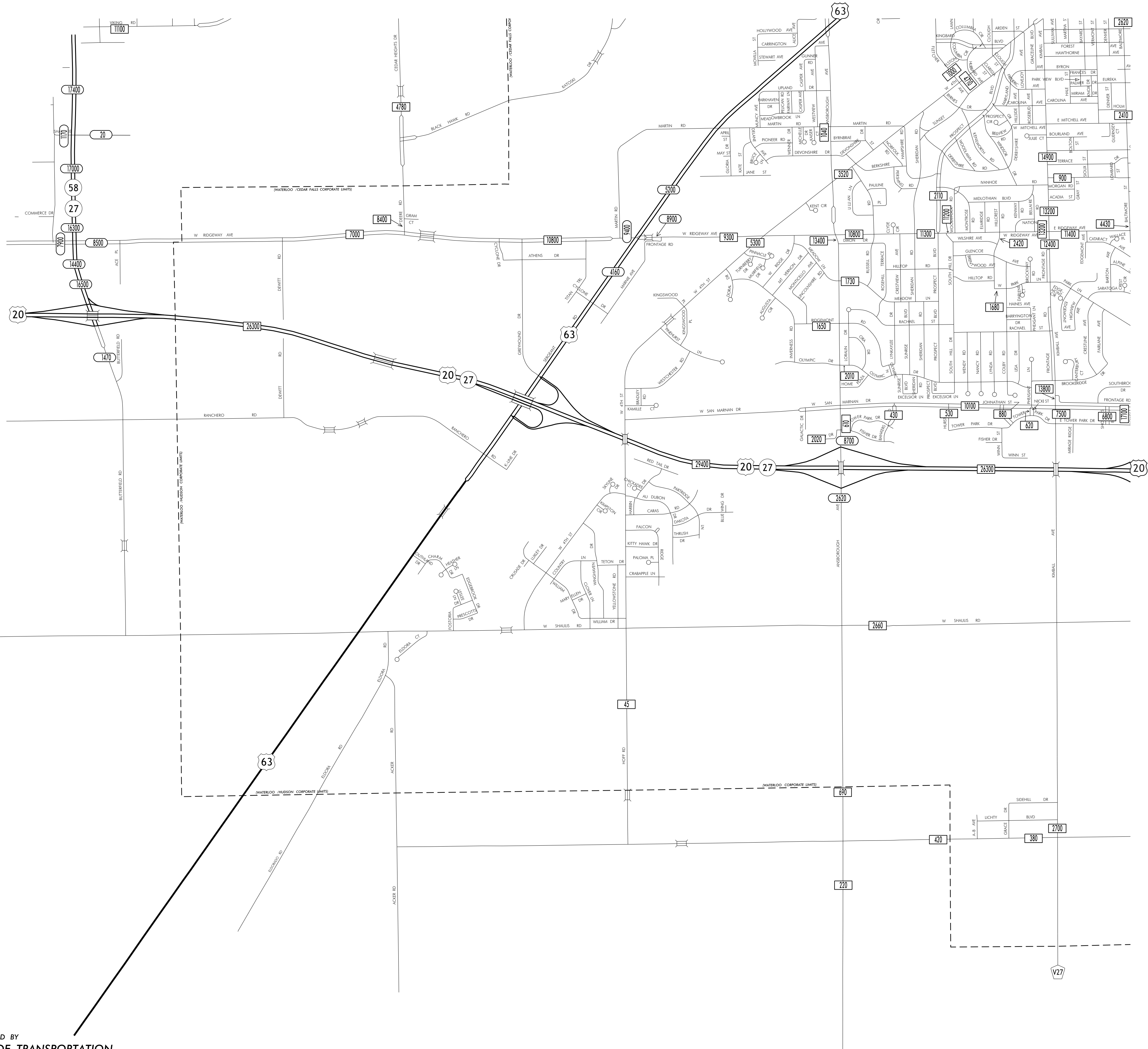



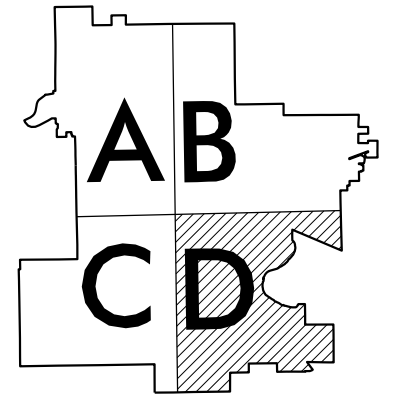
TRAFFIC FLOW MAP OF
WATERLOO B
BLACK HAWK COUNTY
2013 ANNUAL AVERAGE DAILY TRAFFIC
* REVISED 11 / 2016





TRAFFIC FLOW MAP OF
WATERLOO C
BLACK HAWK COUNTY
2013 ANNUAL AVERAGE DAILY TRAFFIC





TRAFFIC FLOW MAP OF
WATERLOO D
BLACK HAWK COUNTY
2013 ANNUAL AVERAGE DAILY TRAFFIC
* REVISED 11 / 2016

