

2013 ANNUAL AVERAGE DAILY TRAFFIC
2009 ANNUAL AVERAGE DAILY TRAFFIC

TRAFFIC FLOW MAP OF
DELAWARE COUNTY
IOWA

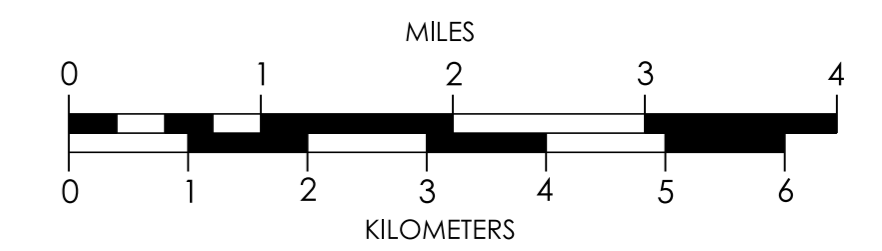


Prepared By
 Iowa Department of Transportation
 OFFICE OF TRANSPORTATION DATA
 Phone: (515) 239-1289
 WWW.IOWADOT.GOV/MAPS



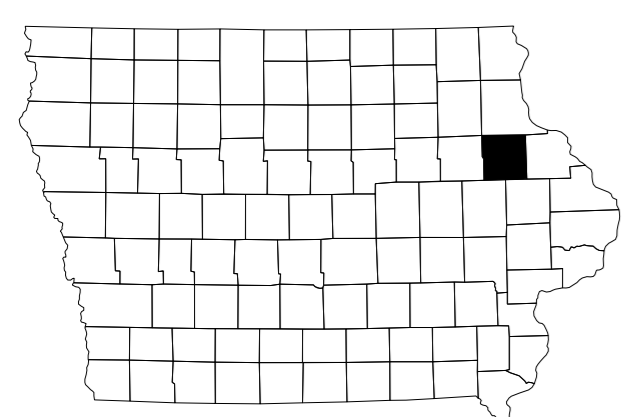
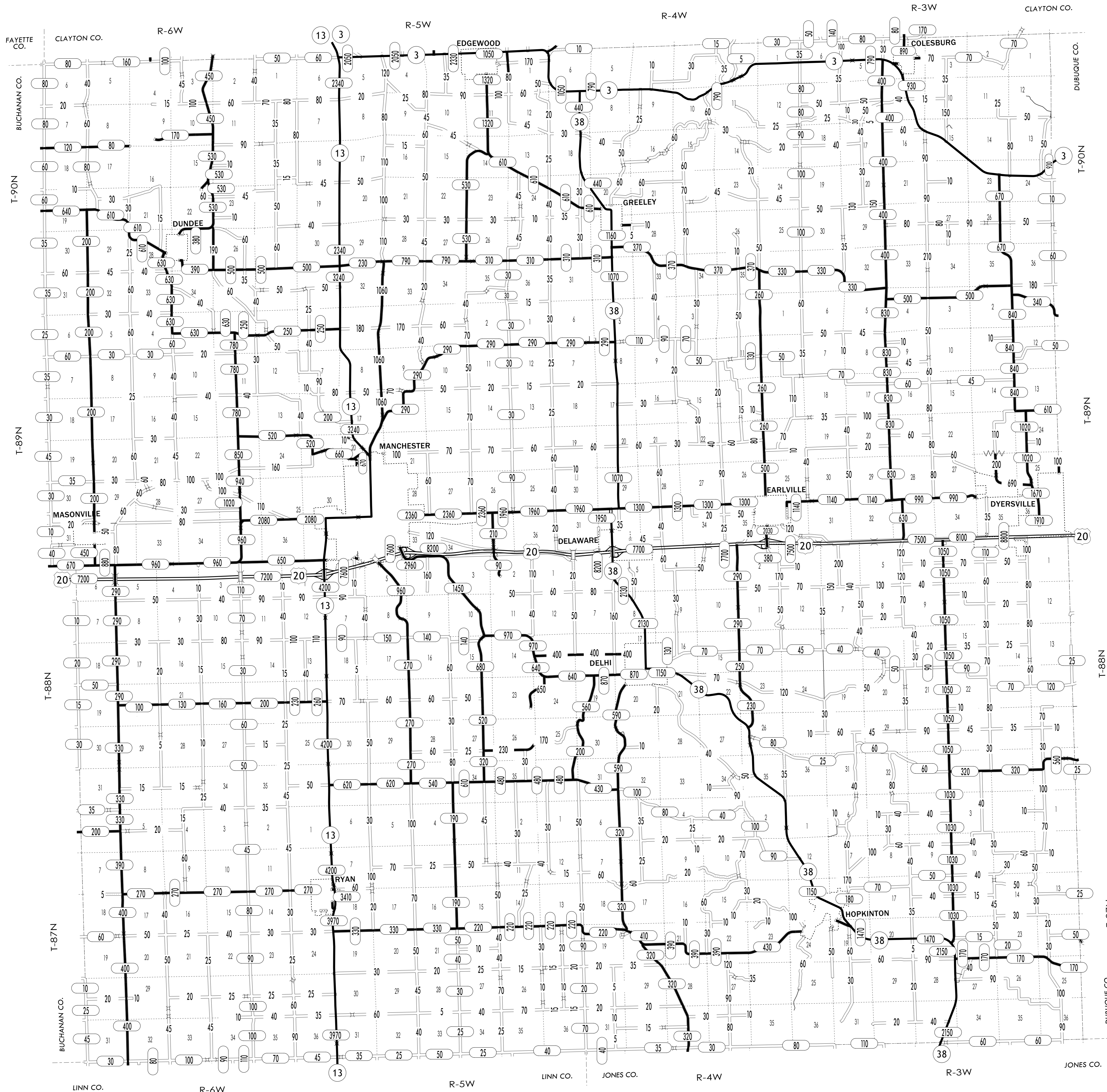
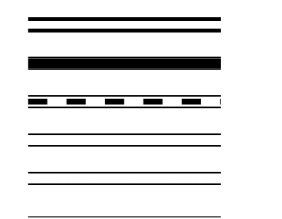
In Cooperation With
 United States
 Department of Transportation

JANUARY 1, 2013



LEGEND

- DIVIDED HIGHWAY
- PAVED ROAD
- BITUMINOUS ROAD
- GRAVEL ROAD
- EARTHEN ROAD
- LEGAL NOT OPEN ROAD



2013

28