

# TRAFFIC FLOW MAP OF TAMA COUNTY IOWA

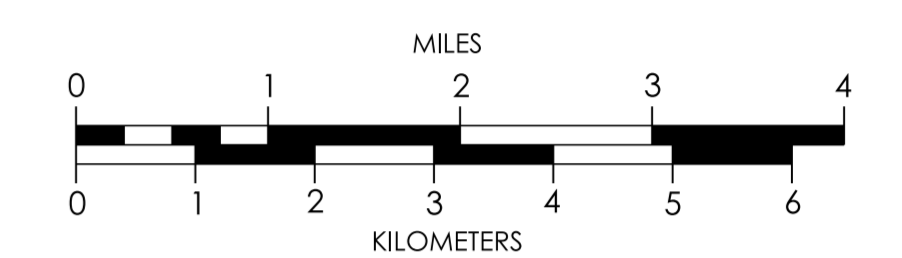
Prepared By  
**Iowa Department  
of Transportation**

OFFICE OF TRANSPORTATION DATA  
Phone: (515) 239-1289  
WWW.IOWADOT.GOV/MAPS



In Cooperation With  
**United States  
Department of Transportation**

JANUARY 1, 2013

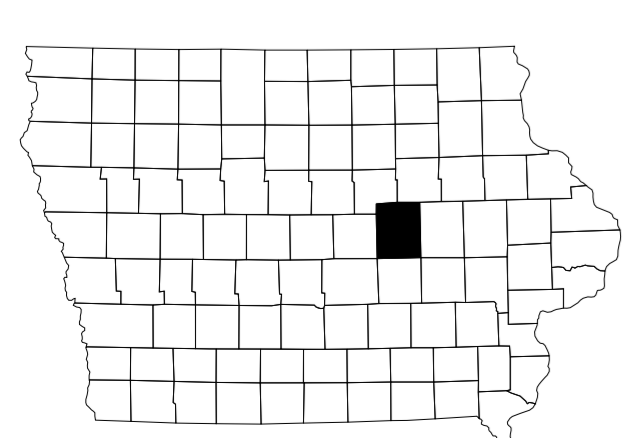
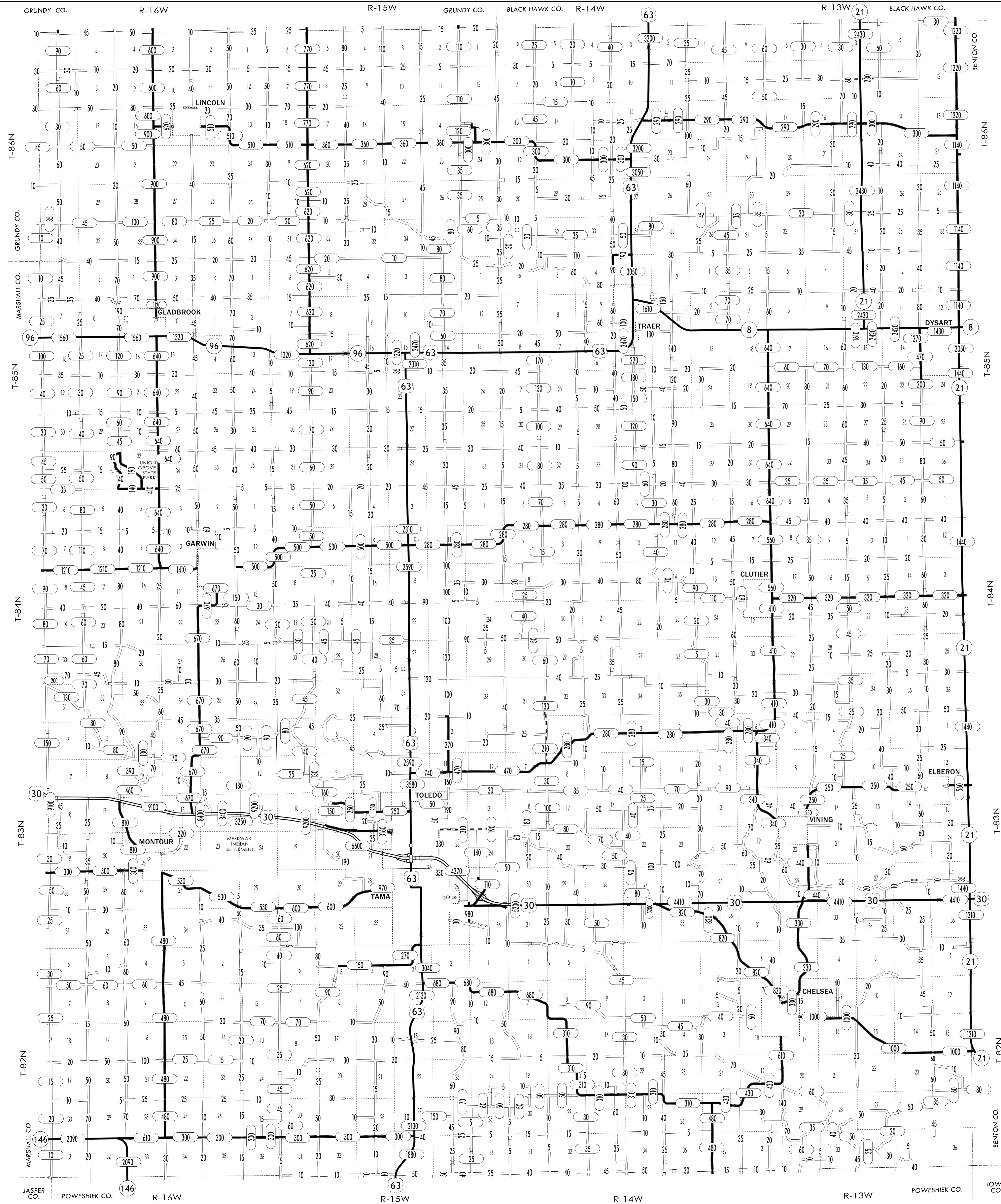


6 - 1 - 12

### LEGEND

- DIVIDED HIGHWAY
- PAVED ROAD
- BITUMINOUS ROAD
- GRAVEL ROAD
- EARTHEN ROAD
- LEGAL NOT OPEN ROAD

**2013** ANNUAL AVERAGE DAILY TRAFFIC  
**2009** ANNUAL AVERAGE DAILY TRAFFIC



**2013**  
**86**