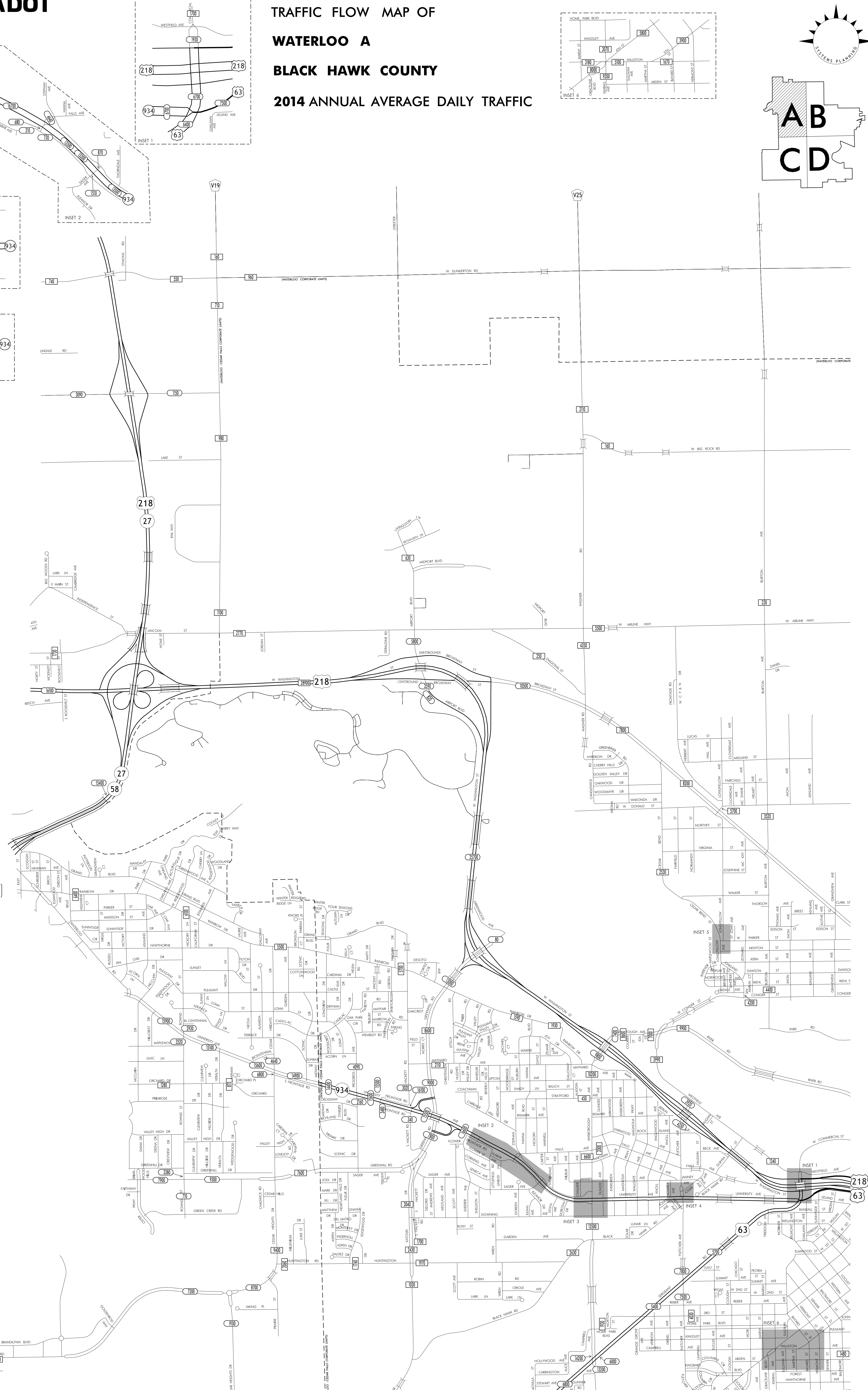
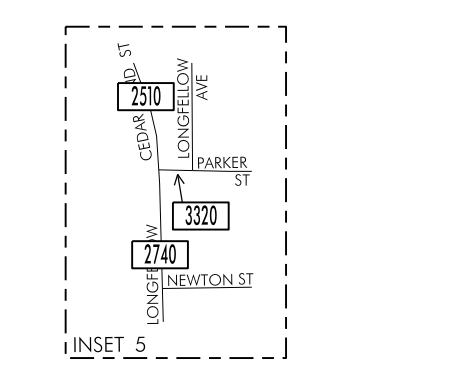
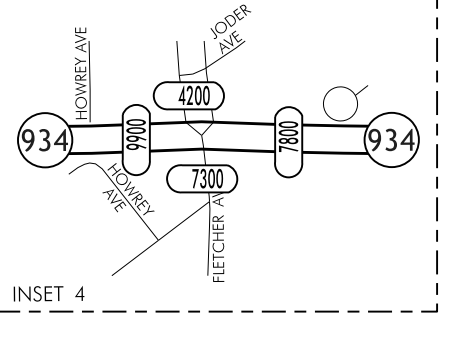
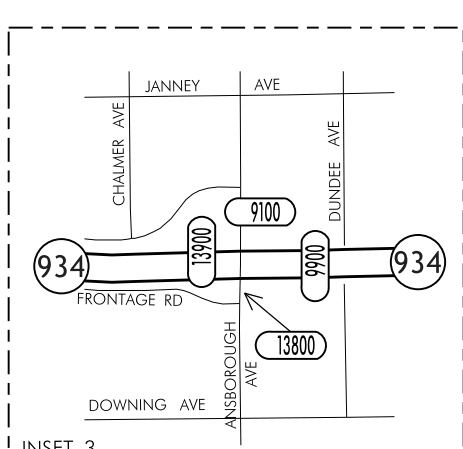
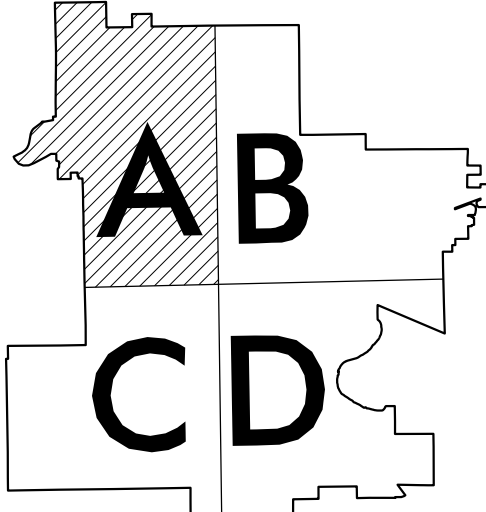

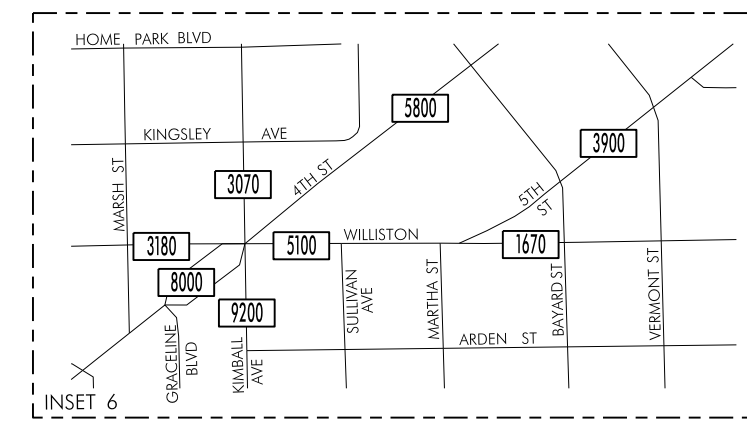
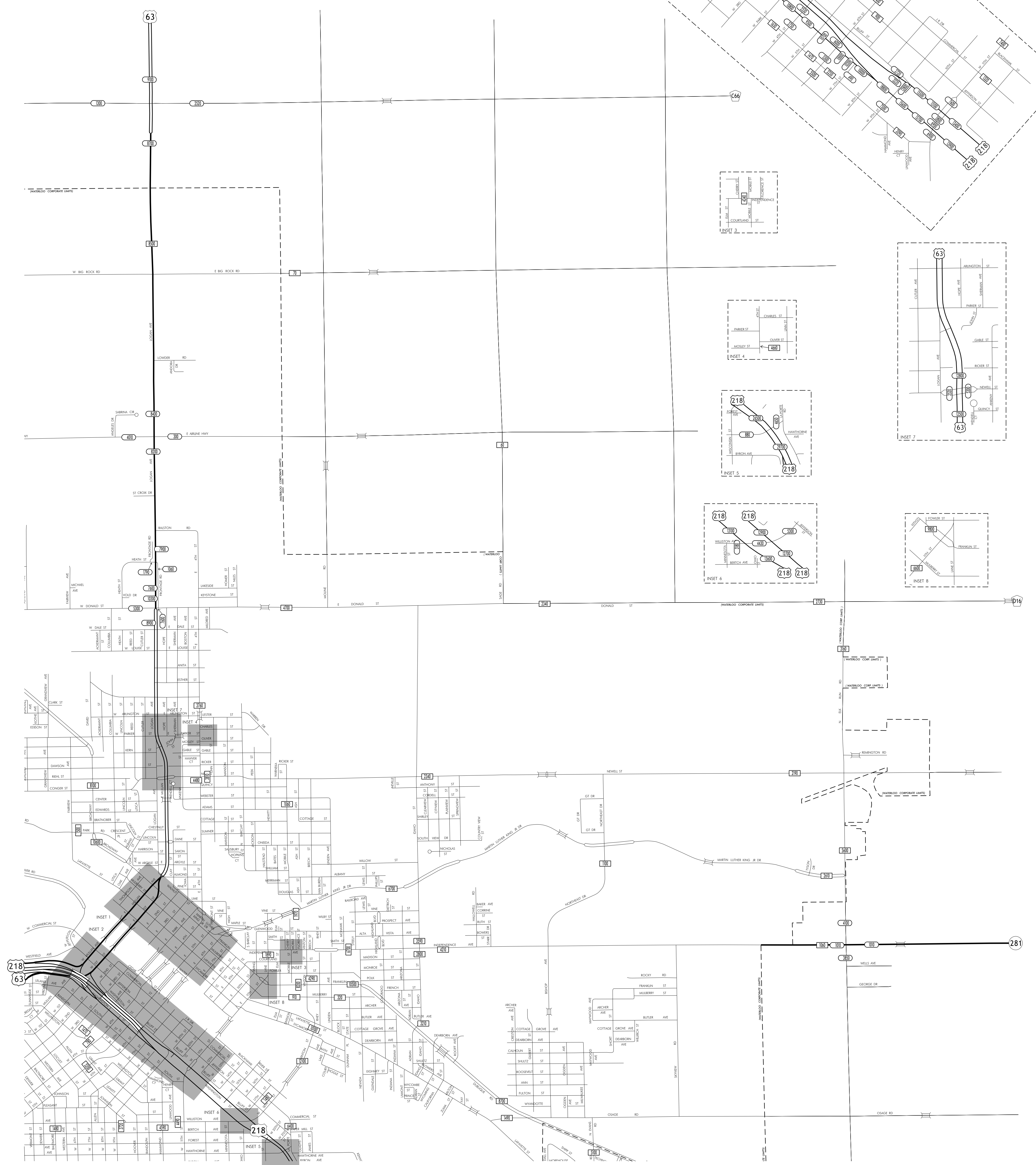
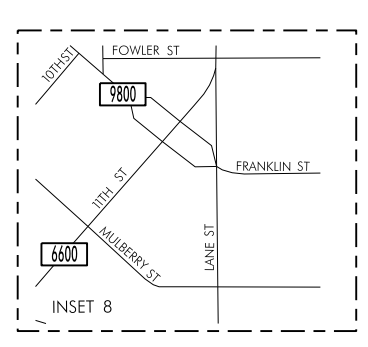
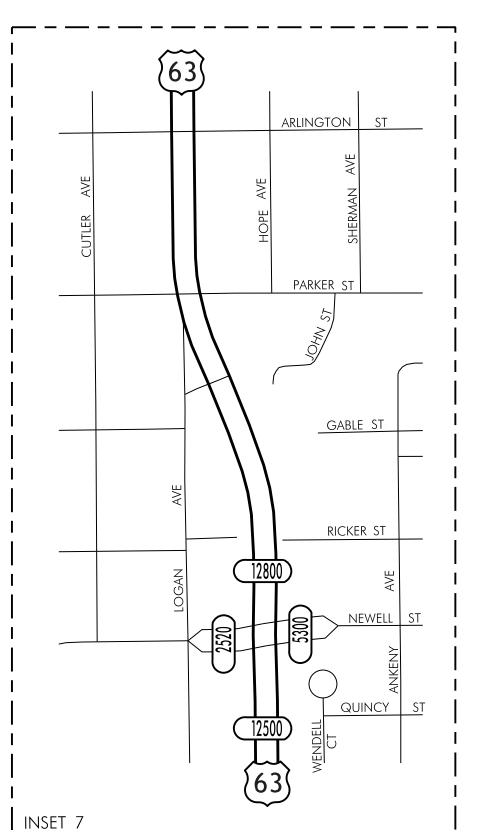
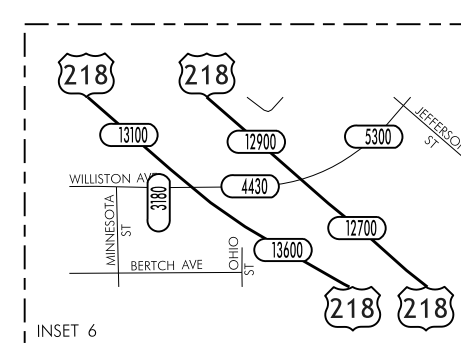
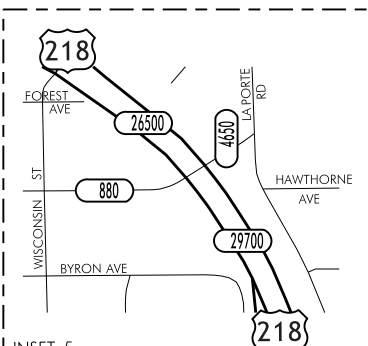
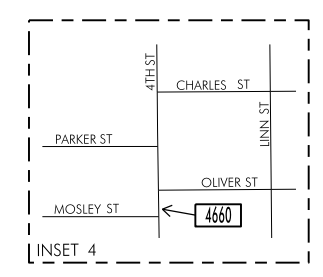
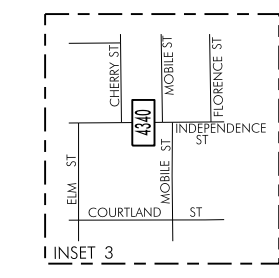
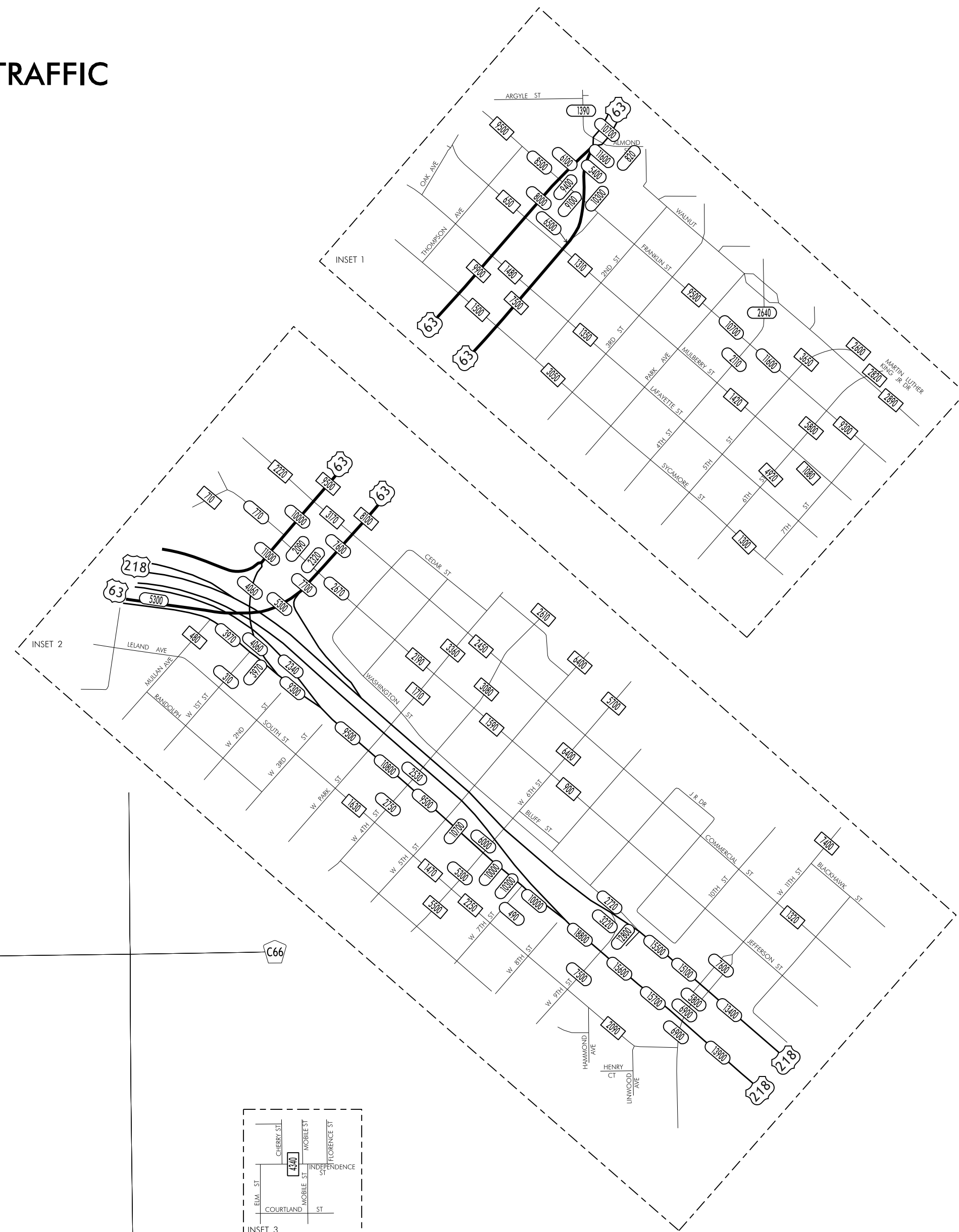
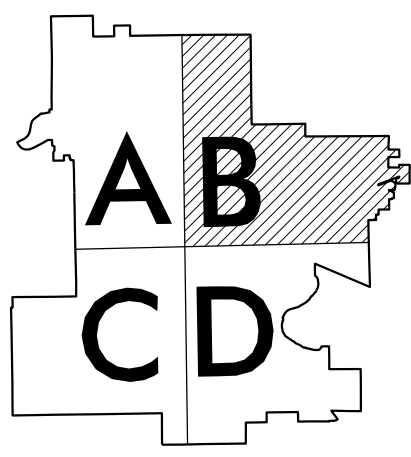

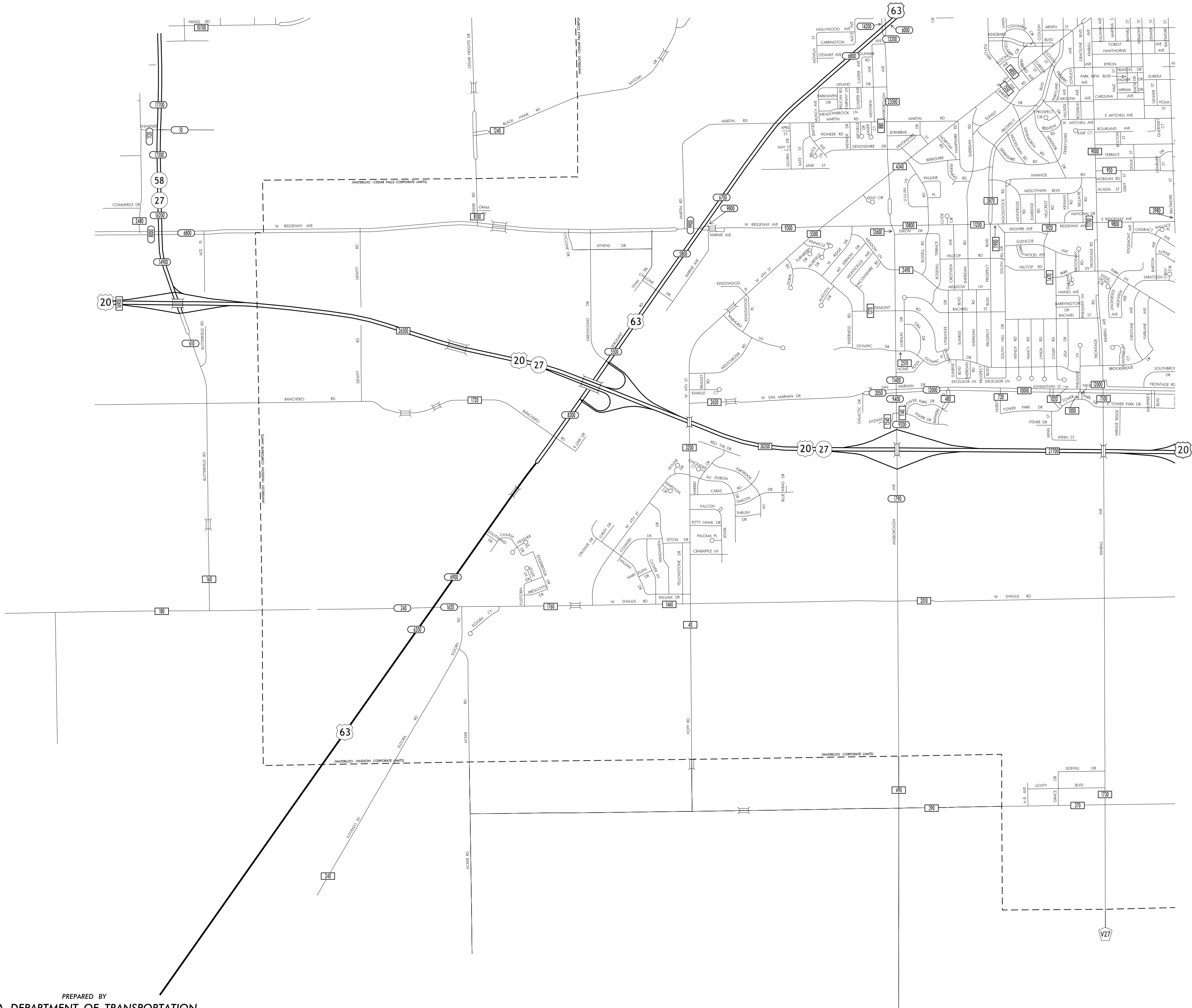
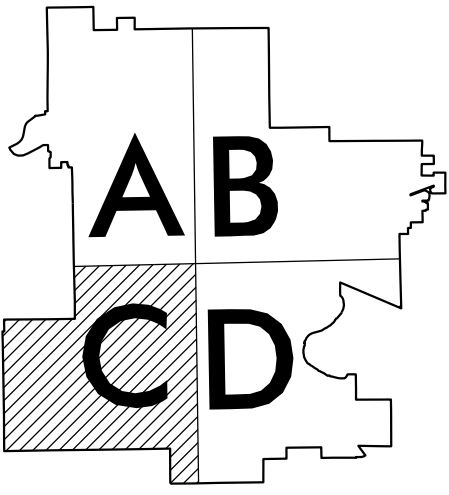



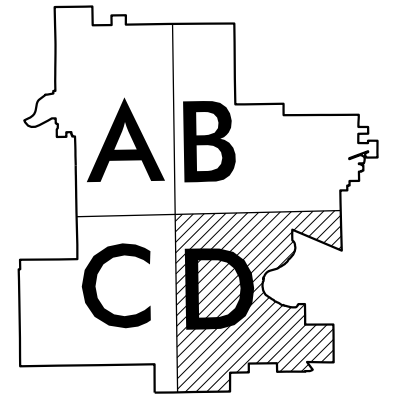
TRAFFIC FLOW MAP OF
WATERLOO A
BLACK HAWK COUNTY
2014 ANNUAL AVERAGE DAILY TRAFFIC





TRAFFIC FLOW MAP OF
WATERLOO C
BLACK HAWK COUNTY
2014 ANNUAL AVERAGE DAILY TRAFFIC





TRAFFIC FLOW MAP OF

WATERLOO D

BLACK HAWK COUNTY

2014 ANNUAL AVERAGE DAILY TRAFFIC

* REVISED 12 / 2016

