

TRAFFIC FLOW MAP OF

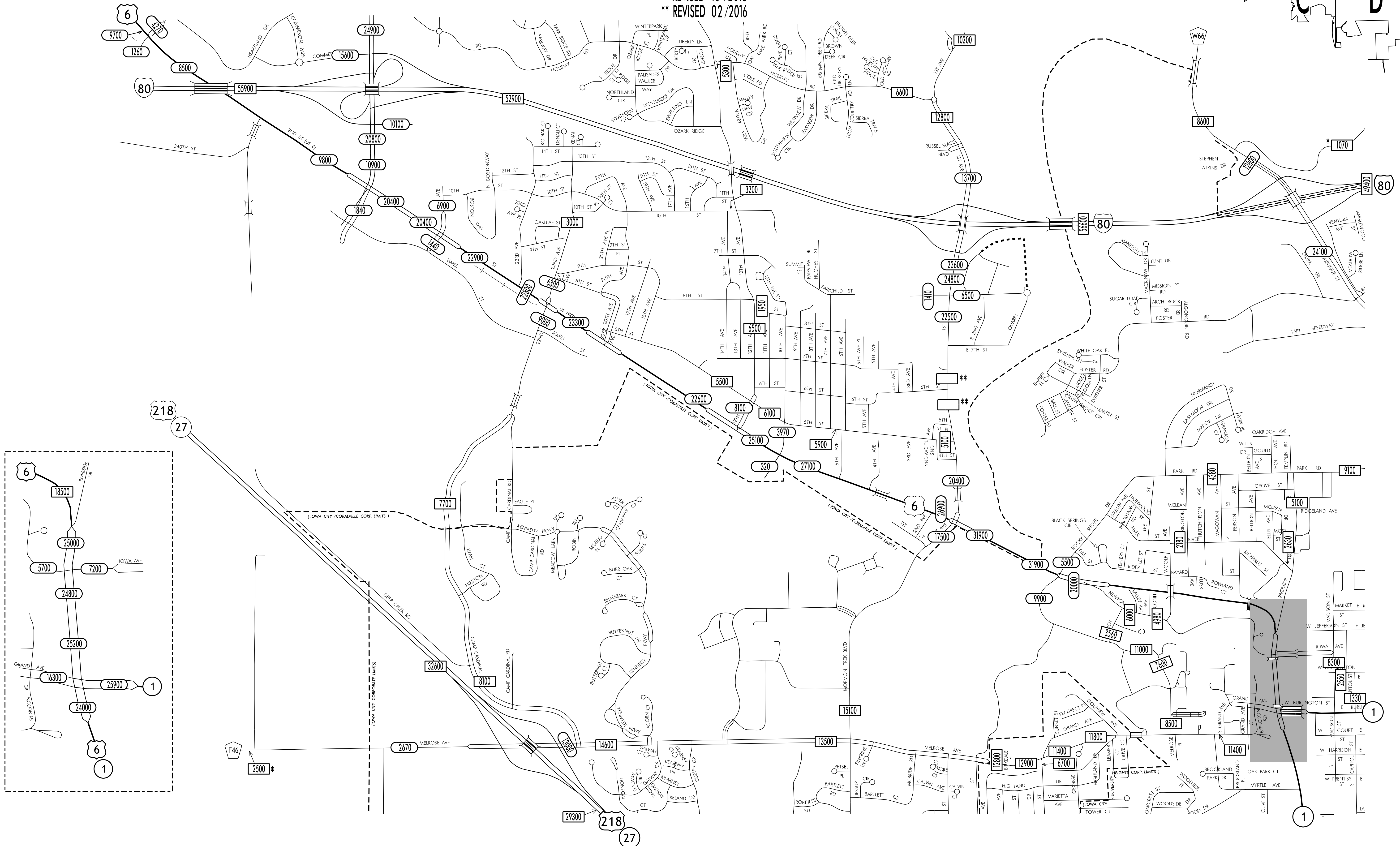

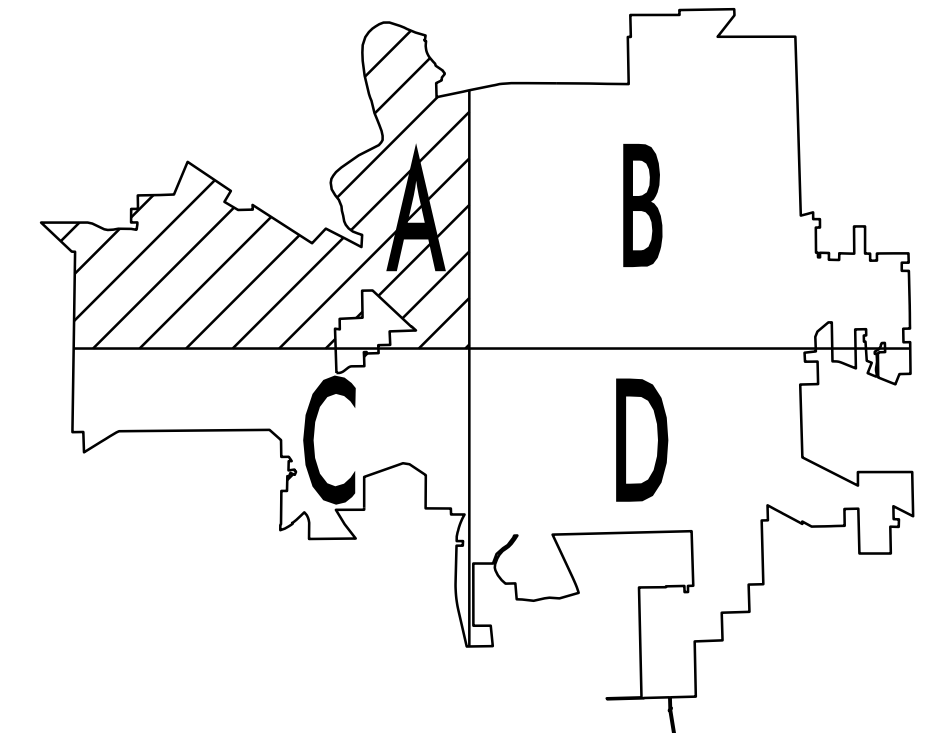
**IOWA CITY A**

**JOHNSON COUNTY**

**2014 ANNUAL AVERAGE DAILY TRAFFIC**

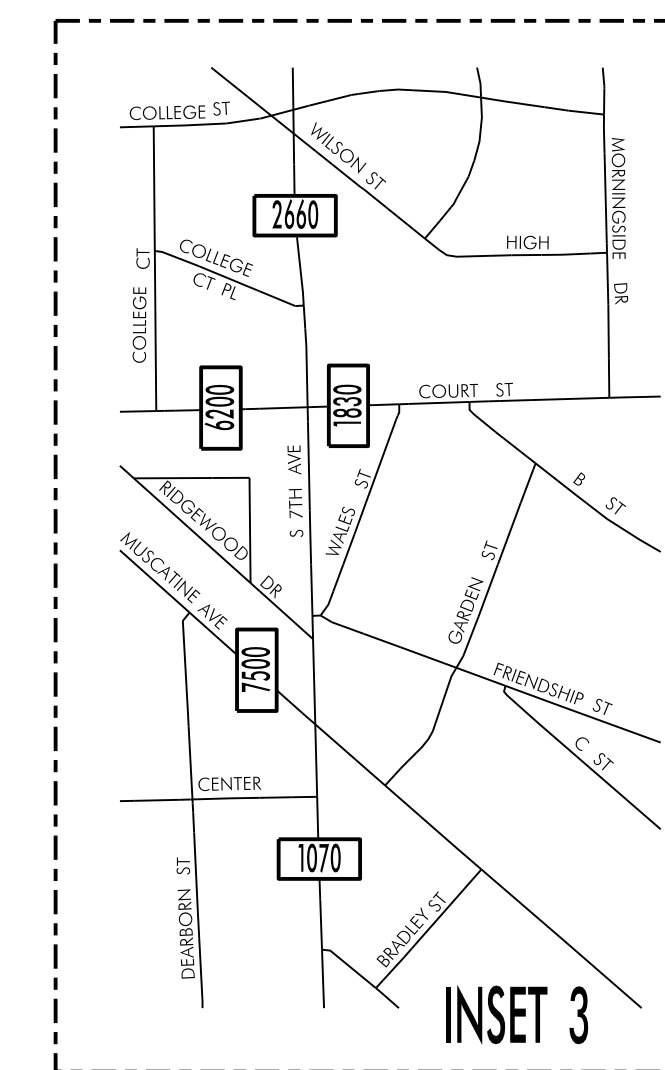
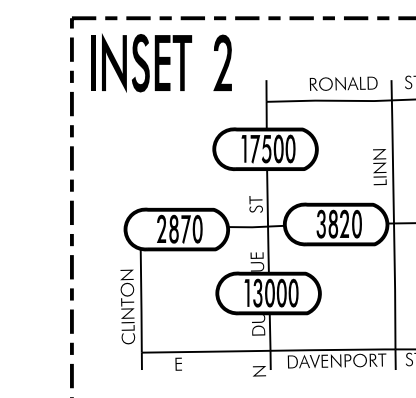
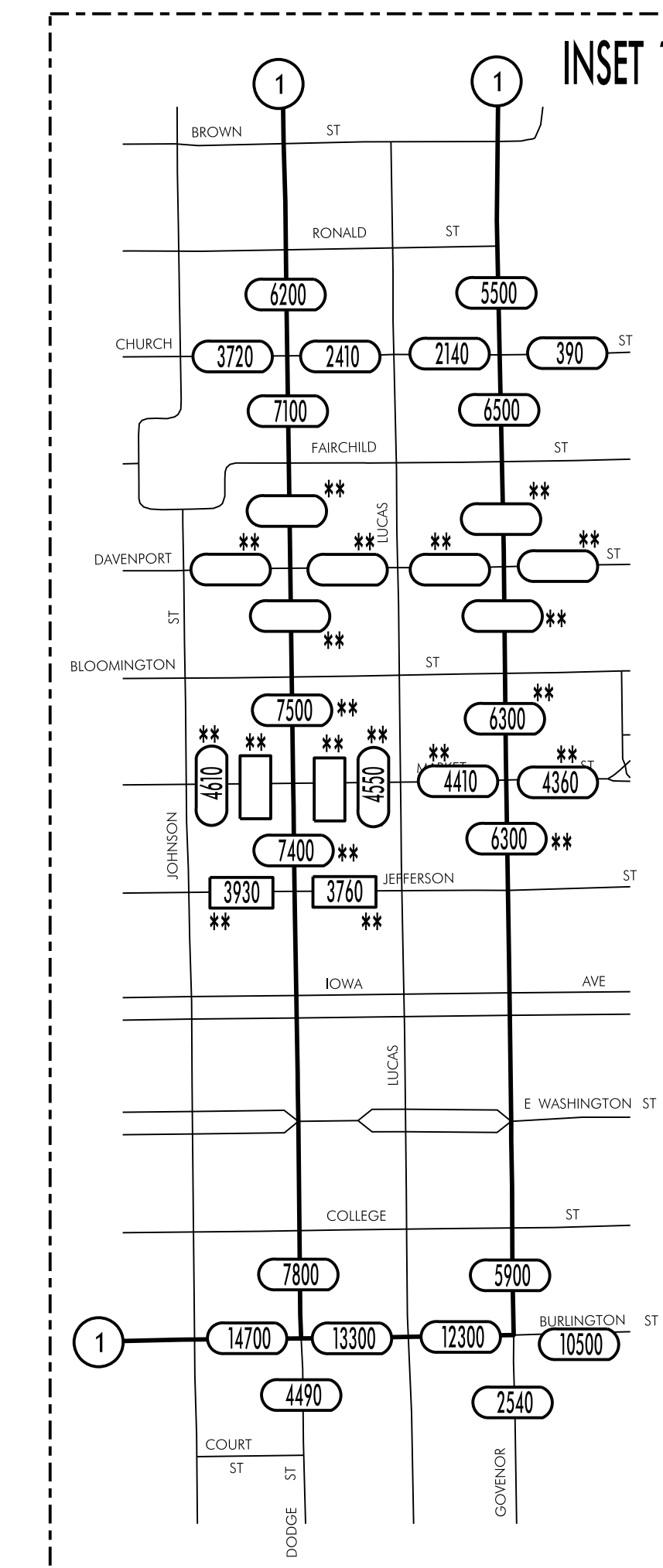
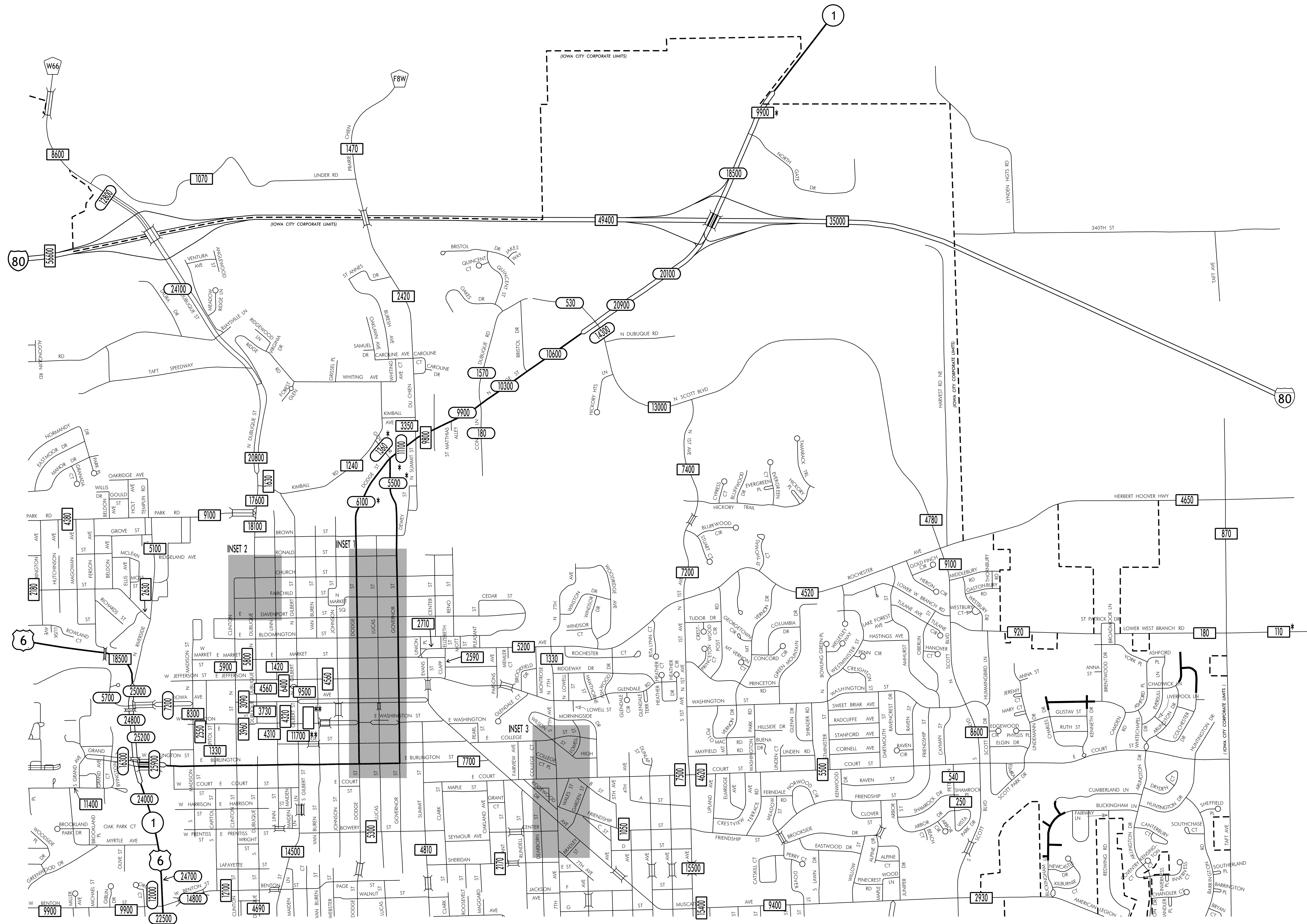

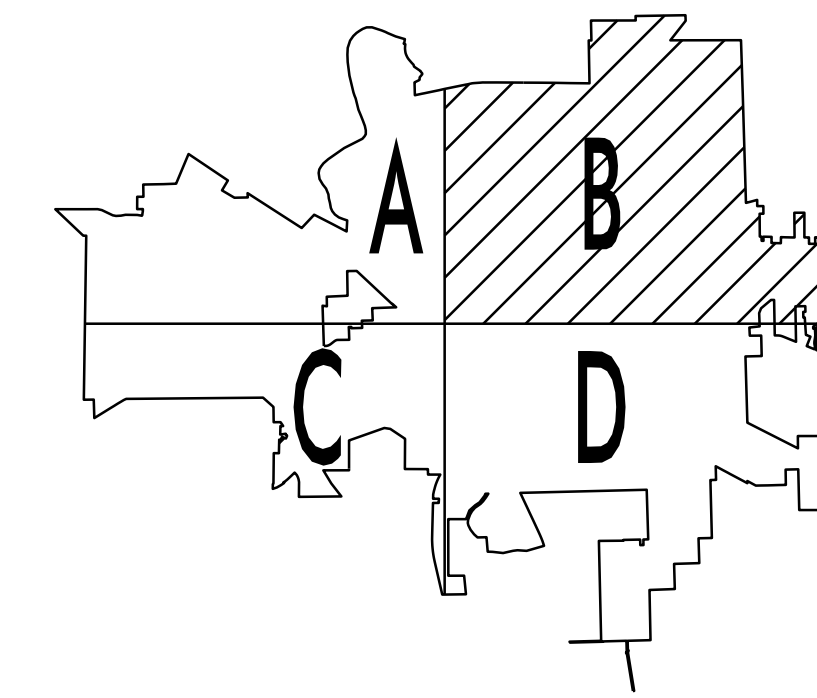
\* REVISED 10 /2015

\*\* REVISED 02 /2016

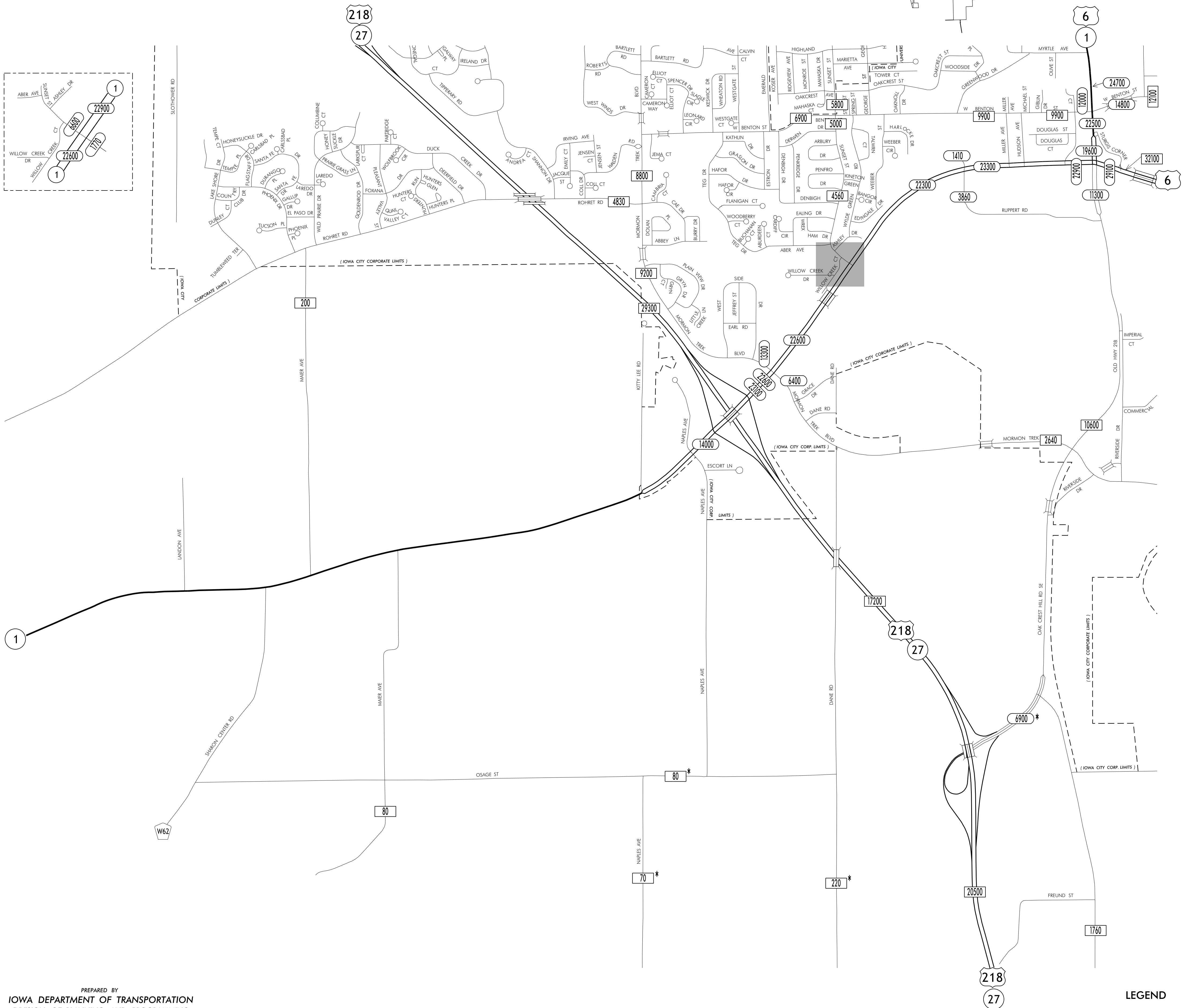

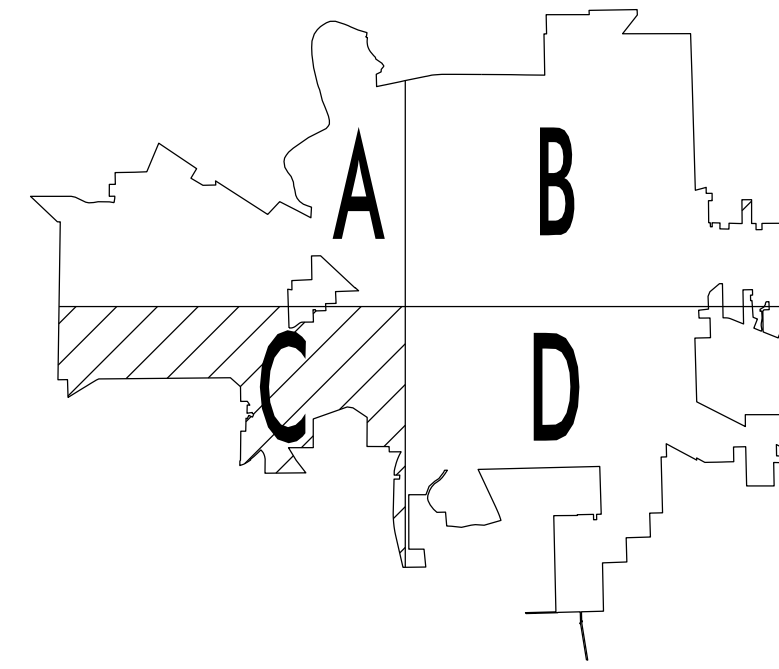


TRAFFIC FLOW MAP OF  
**IOWA CITY B**  
**JOHNSON COUNTY**  
**2014 ANNUAL AVERAGE DAILY TRAFFIC**

\* REVISED 10 /2015  
 \*\* REVISED 02 /2016



TRAFFIC FLOW MAP OF  
**IOWA CITY C**  
**JOHNSON COUNTY**  
 2014 ANNUAL AVERAGE DAILY TRAFFIC  
 \* REVISED 10 /2015



TRAFFIC FLOW MAP OF  
**IOWA CITY D**  
**JOHNSON COUNTY**  
**2014 ANNUAL AVERAGE DAILY TRAFFIC**  
 \* REVISED 10 /2015

