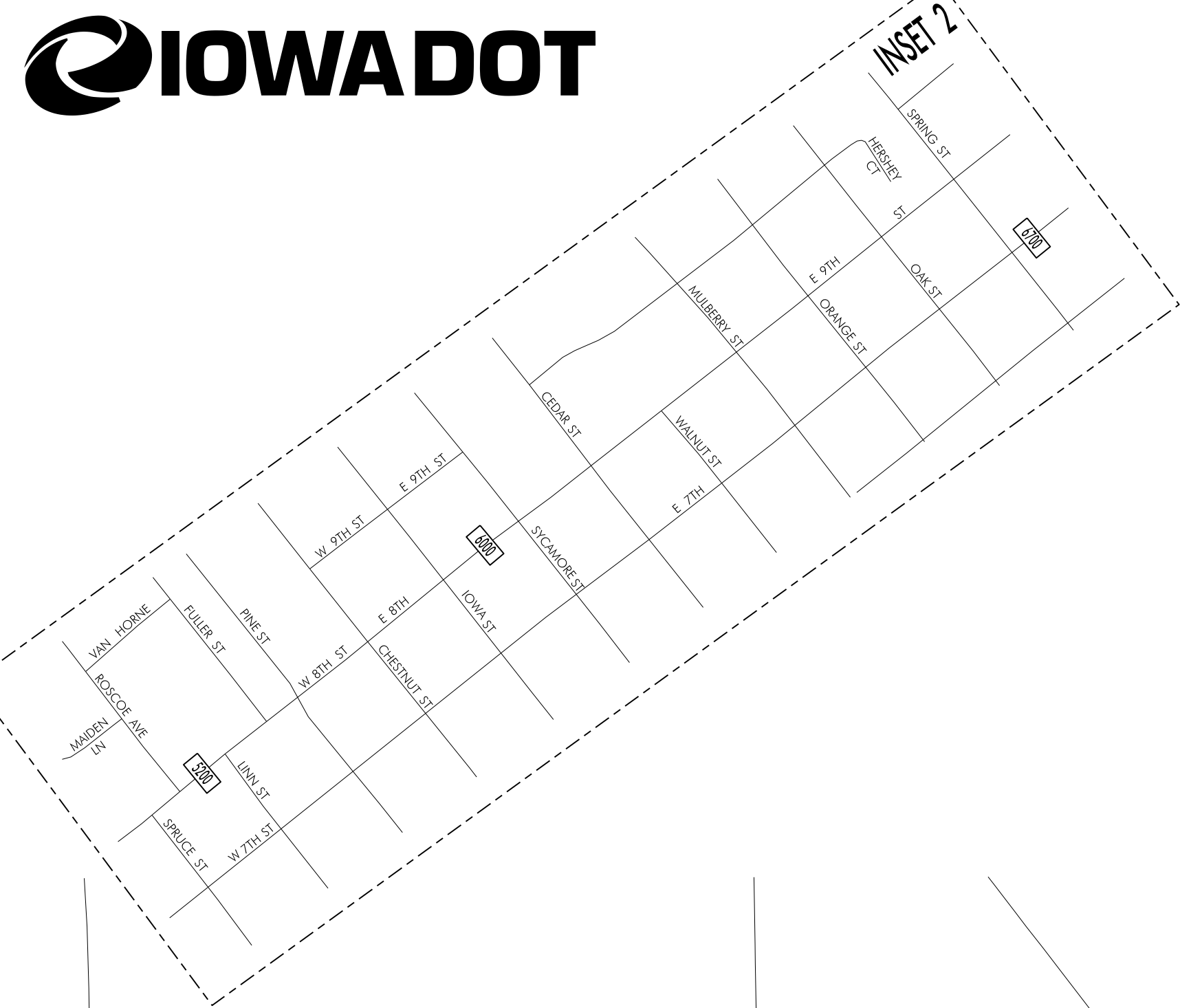
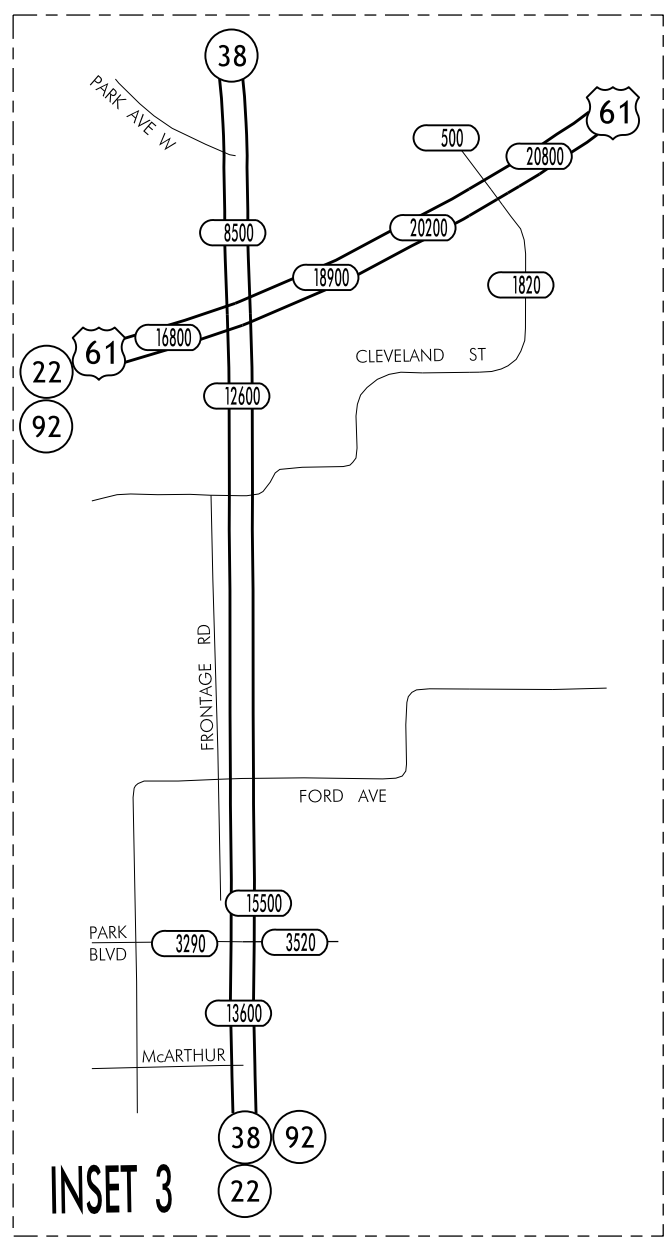
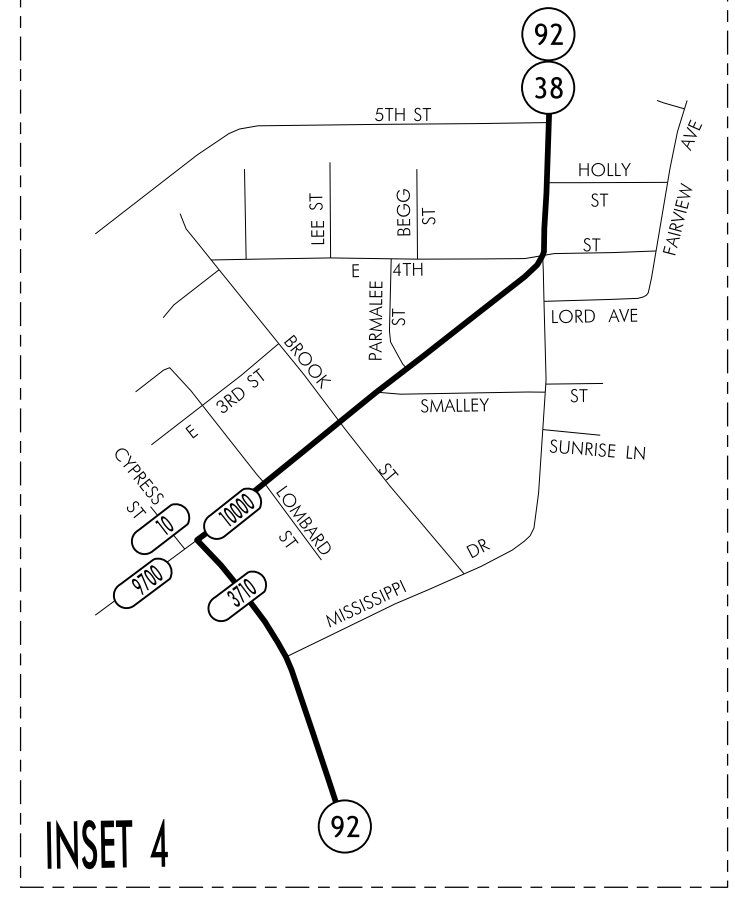
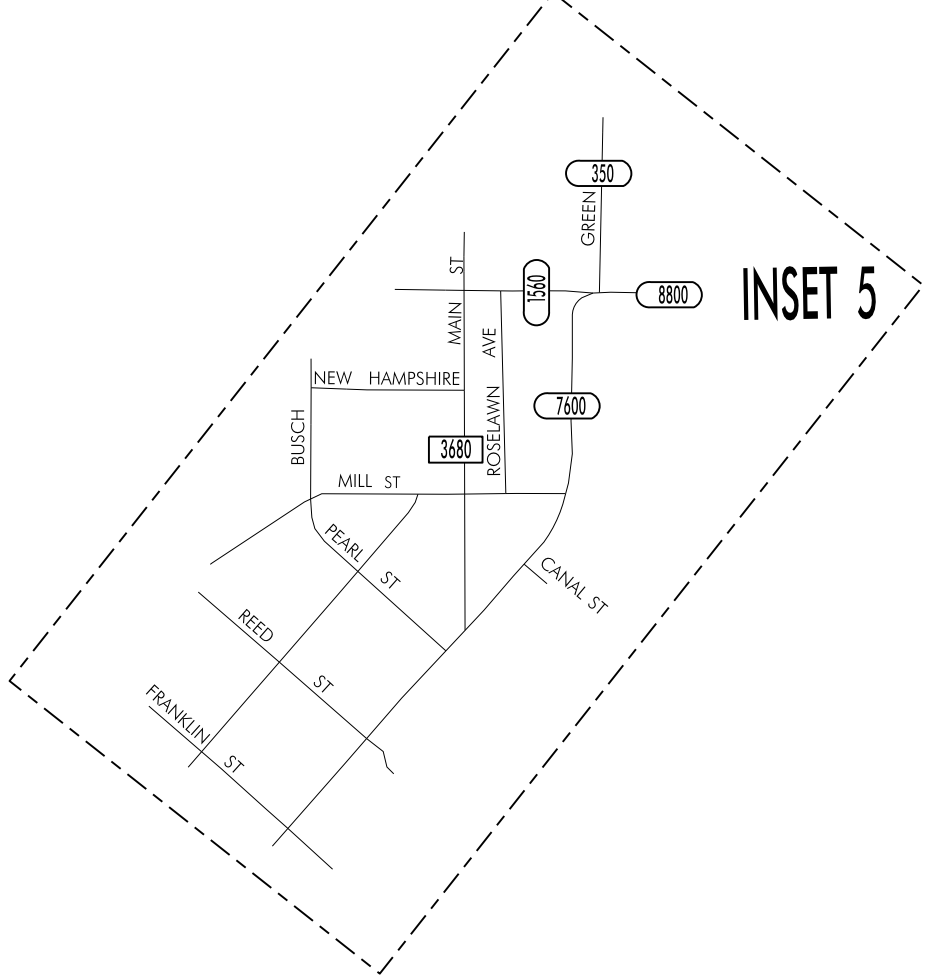
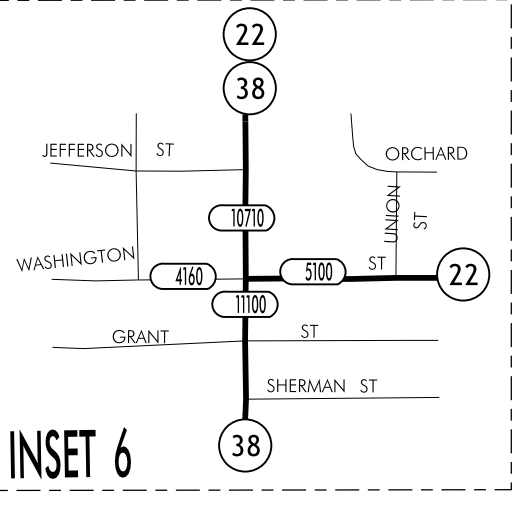
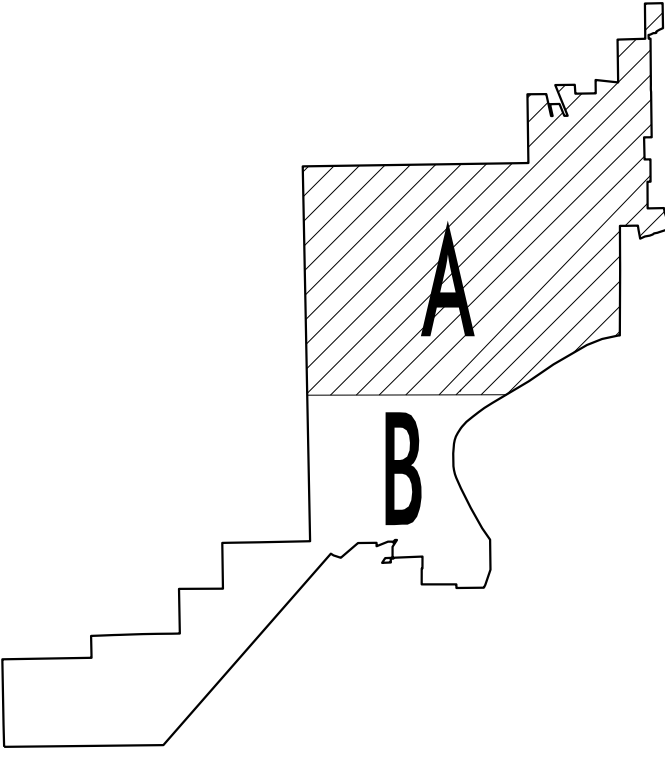

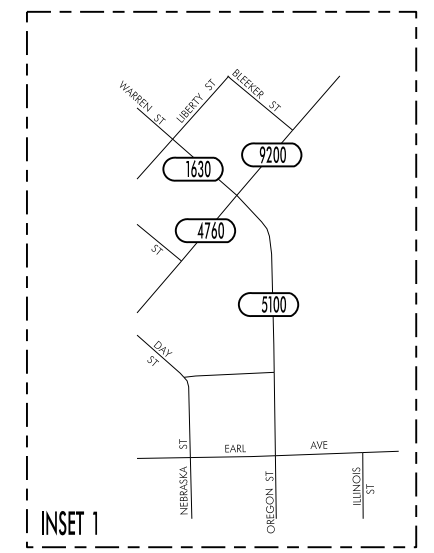
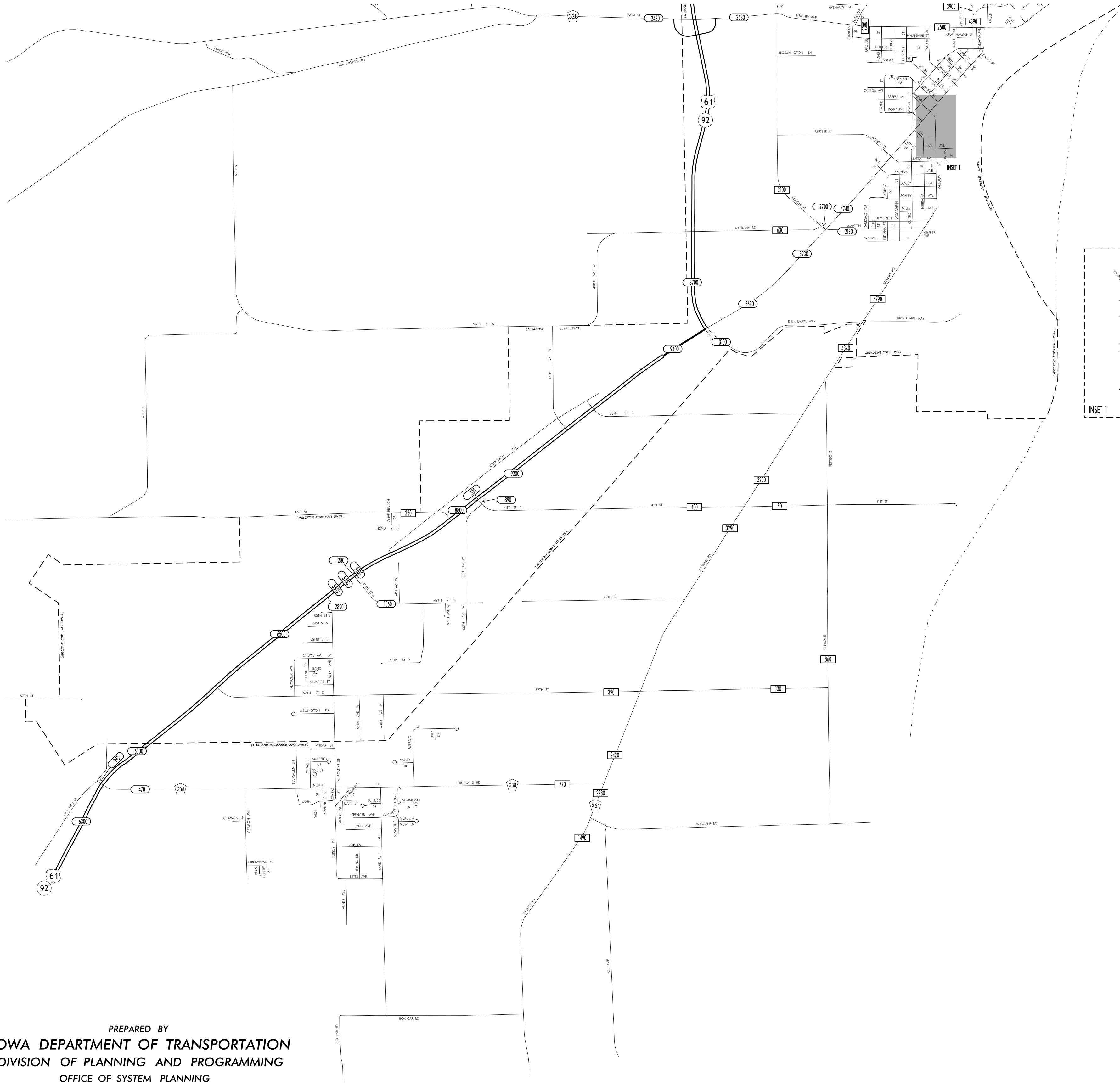

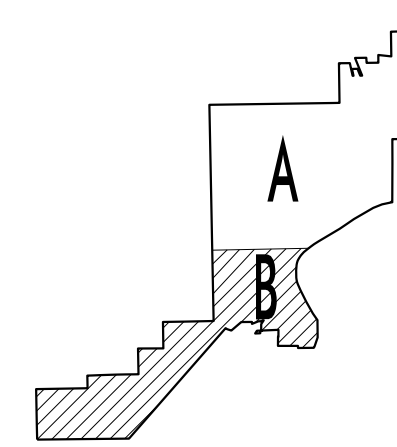


TRAFFIC FLOW MAP OF MUSCATINE A MUSCATINE COUNTY 2014 ANNUAL AVERAGE DAILY TRAFFIC





TRAFFIC FLOW MAP OF
MUSCATINE B
MUSCATINE COUNTY
2014 ANNUAL AVERAGE DAILY TRAFFIC



PREPARED BY
IOWA DEPARTMENT OF TRANSPORTATION
DIVISION OF PLANNING AND PROGRAMMING
OFFICE OF SYSTEM PLANNING
PHONE (515) 239-1289

LEGEND

- RECORDER ONLY
- MANUAL COUNT