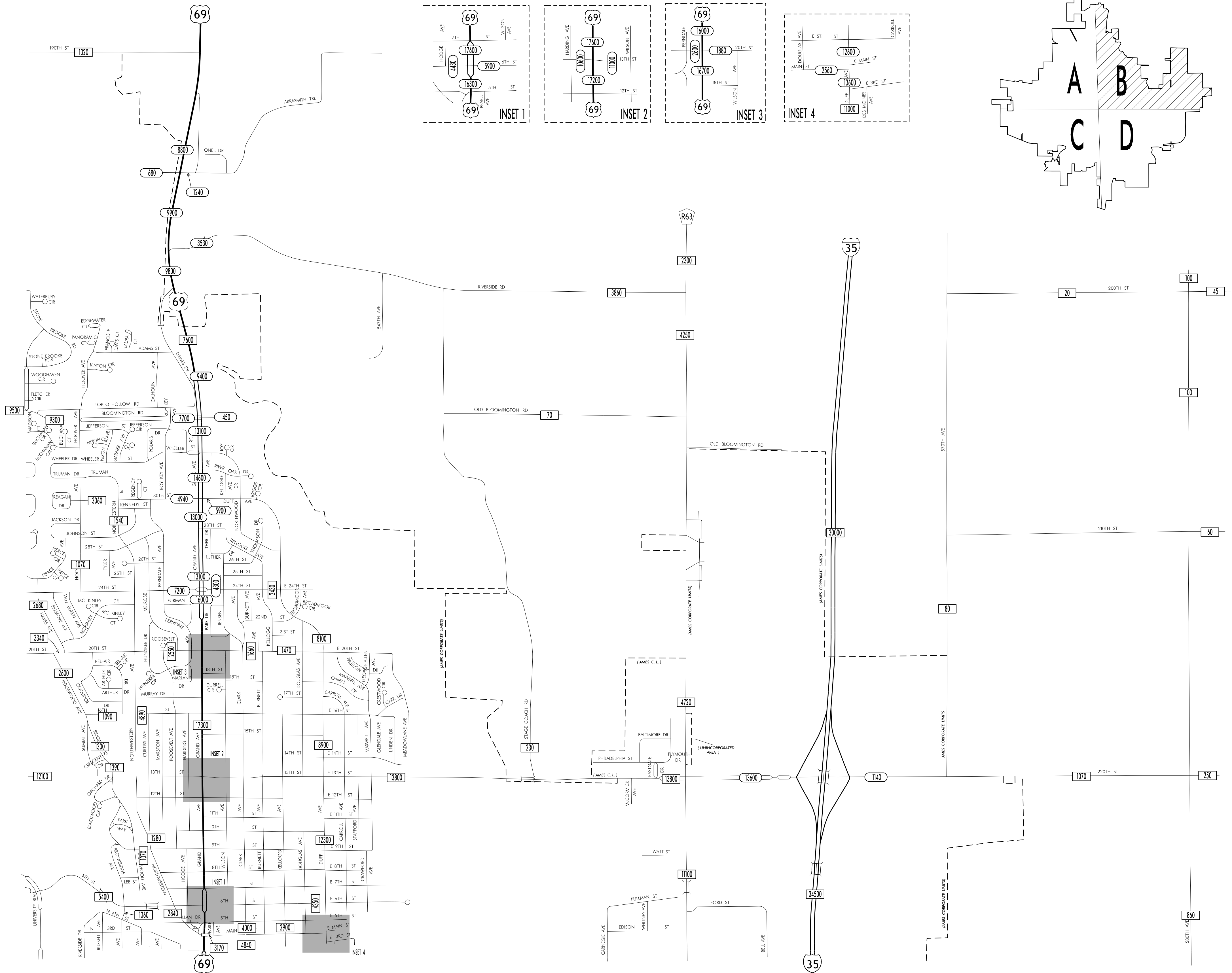
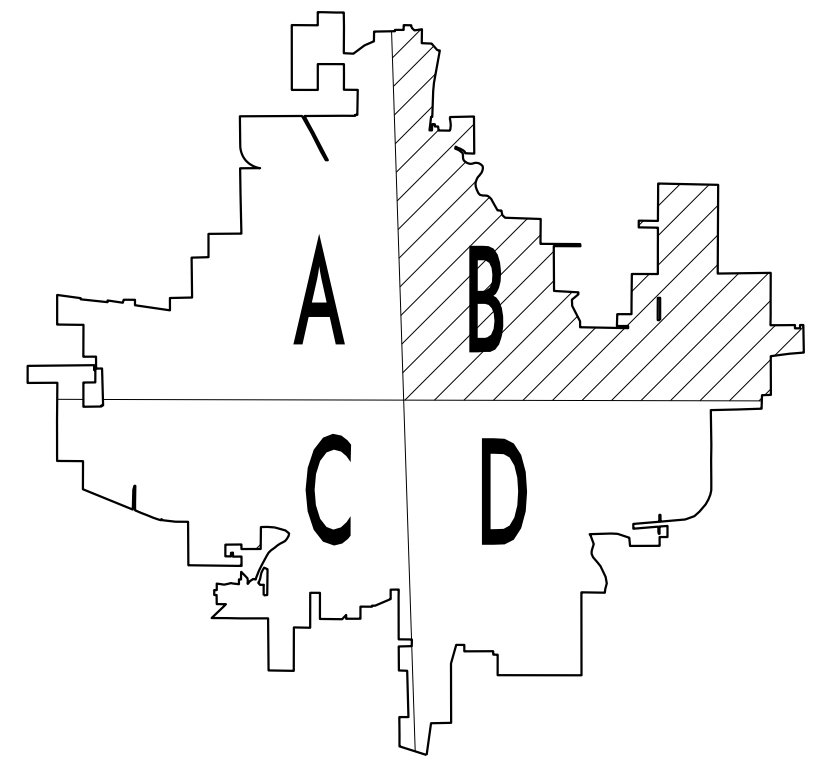



TRAFFIC FLOW MAP OF  
**AMES B**  
**STORY COUNTY**  
**2015 ANNUAL AVERAGE DAILY TRAFFIC**

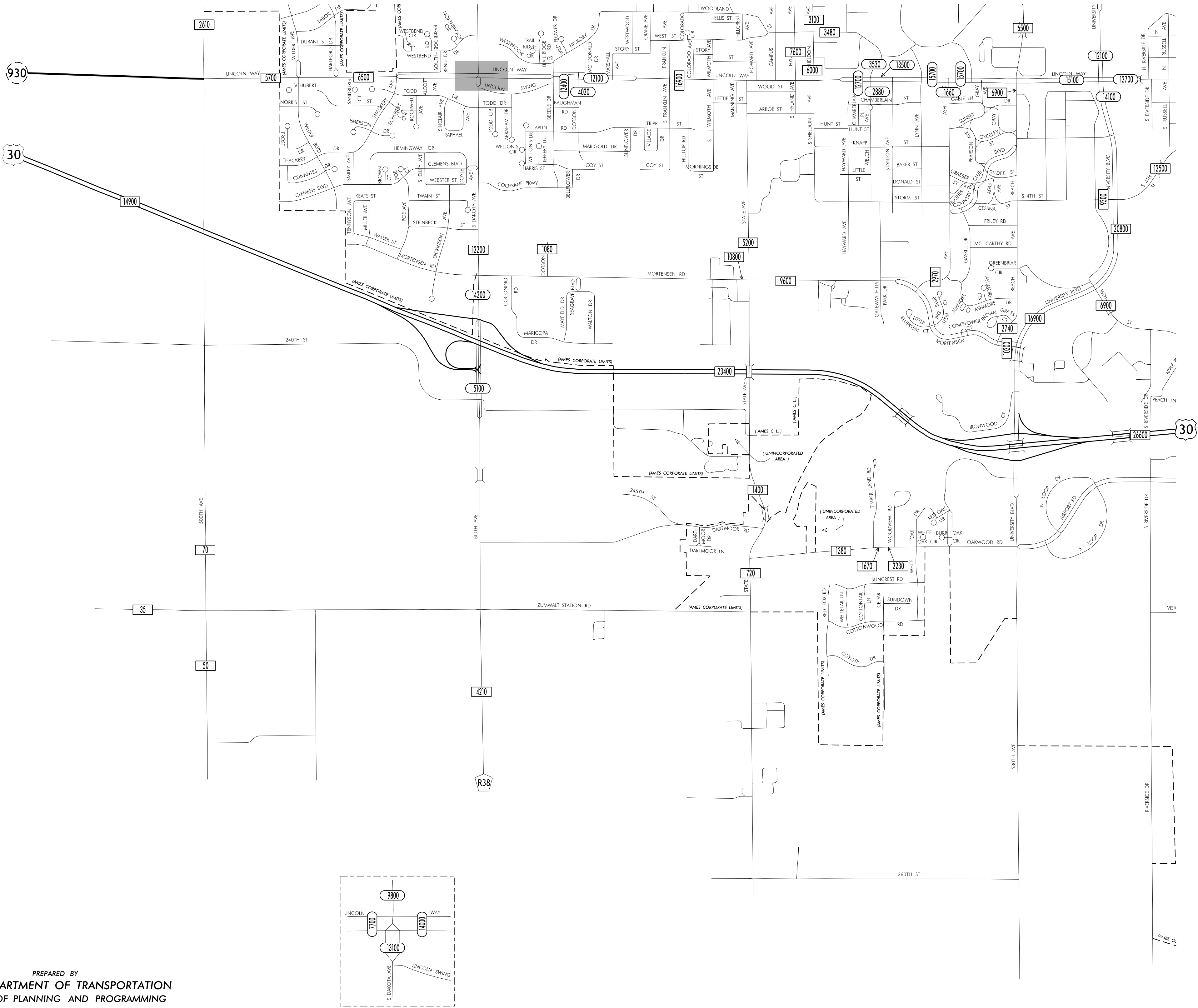

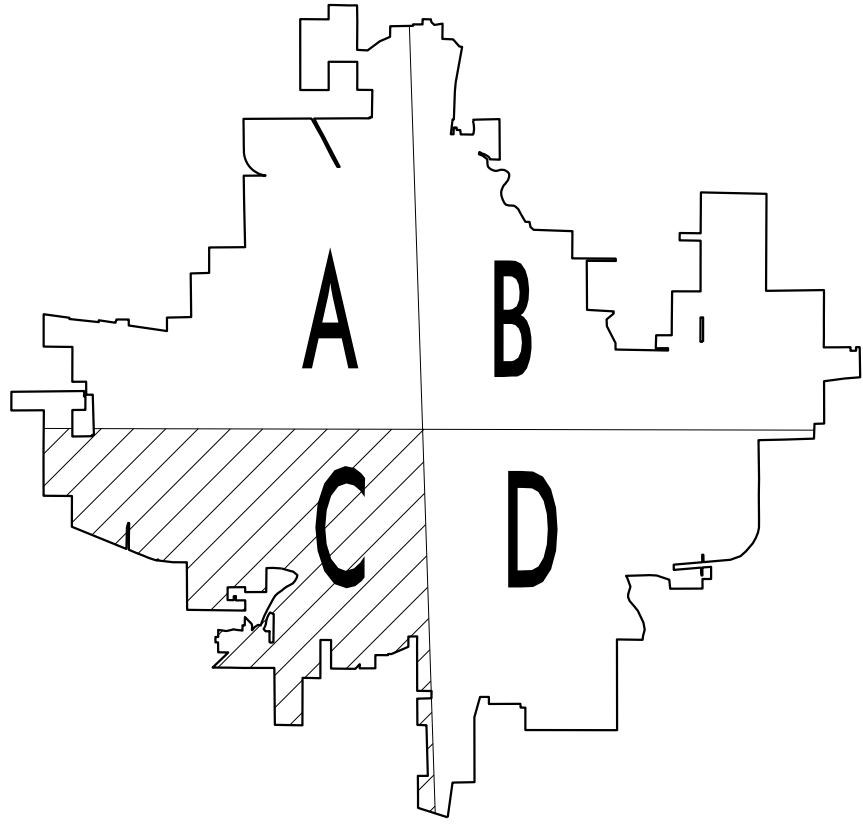


TRAFFIC FLOW MAP OF

**AMES C**

**STORY COUNTY**

**2015 ANNUAL AVERAGE DAILY TRAFFIC**



TRAFFIC FLOW MAP OF  
**AMES D**  
**STORY COUNTY**  
**2015 ANNUAL AVERAGE DAILY TRAFFIC**

