


# 2015 ANNUAL AVERAGE DAILY TRAFFIC

# TRAFFIC FLOW MAP OF HANCOCK COUNTY IOWA

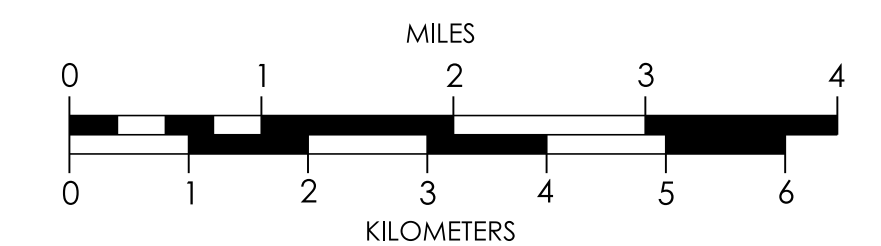


Prepared By  
**IOWADOT**  
 OFFICE OF SYSTEMS PLANNING  
 Phone: (515) 239-1664  
 WWW.IOWADOT.GOV/MAPS



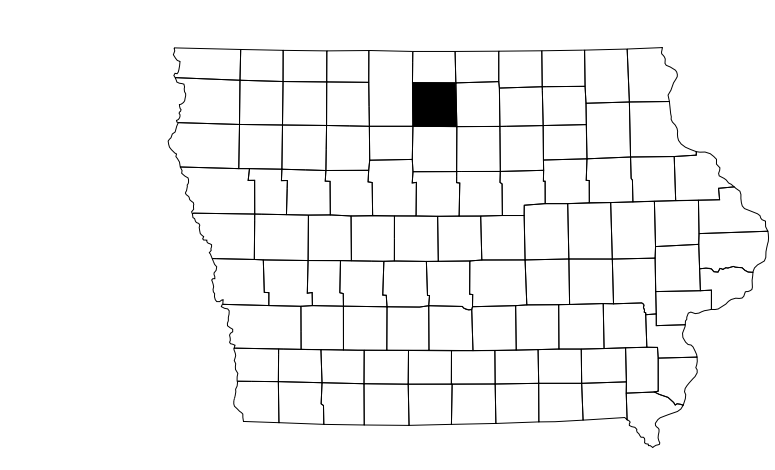
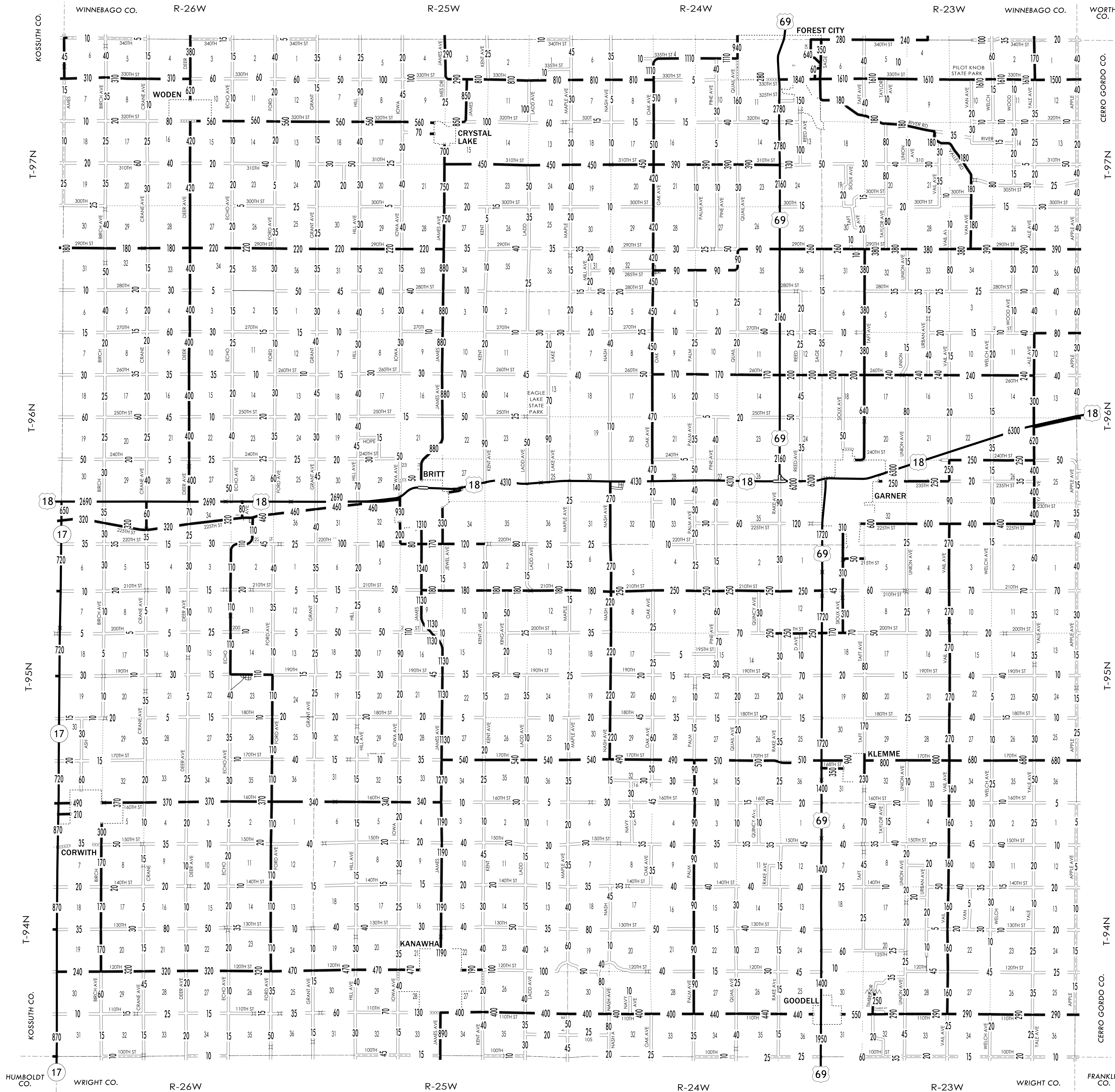
In Cooperation With  
**United States**  
 Department of Transportation

JANUARY 1, 2015



### LEGEND

- DIVIDED HIGHWAY
- PAVED ROAD
- BITUMINOUS ROAD
- GRAVEL ROAD
- EARTHEN ROAD
- LEGAL NOT OPEN ROAD



2015

