


(2017) ANNUAL AVERAGE DAILY TRAFFIC
2013 ANNUAL AVERAGE DAILY TRAFFIC

**TRAFFIC FLOW MAP OF
HARDIN COUNTY
IOWA**

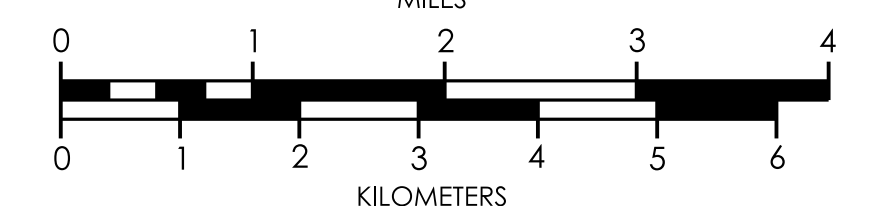


Prepared By
IOWADOT
OFFICE OF SYSTEMS PLANNING
Phone: (515) 239-1664
WWW.IOWADOT.GOV/MAPS



In Cooperation With
**United States
Department of Transportation**

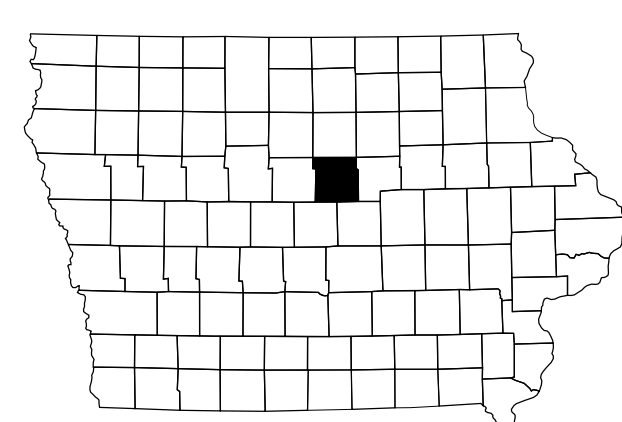
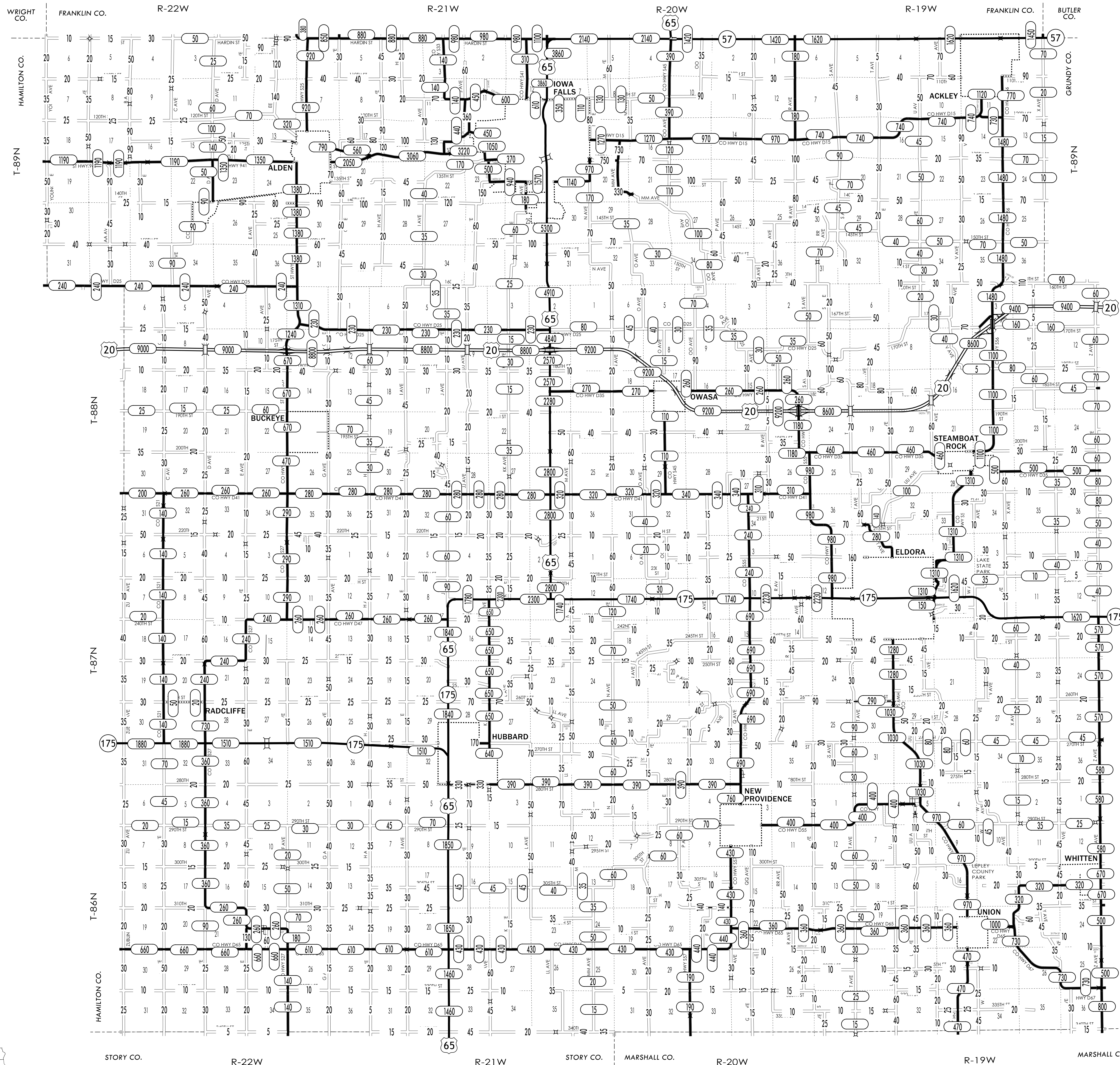
JANUARY 1, 2018



7 - 1 - 18

LEGEND

- DIVIDED HIGHWAY
- PAVED ROAD
- BITUMINOUS ROAD
- GRAVEL ROAD
- EARTHEN ROAD
- LEGAL NOT OPEN ROAD



2017

42