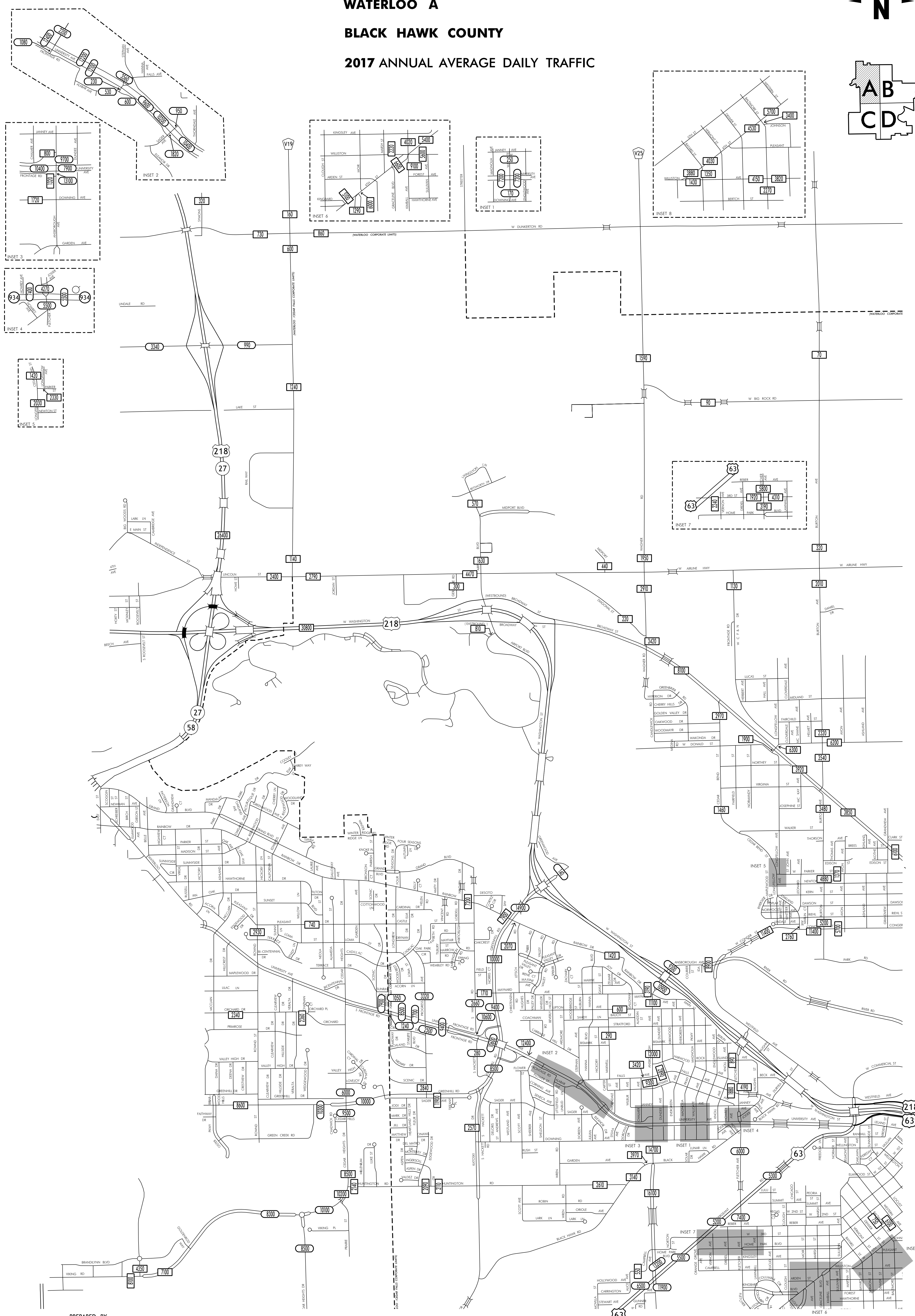
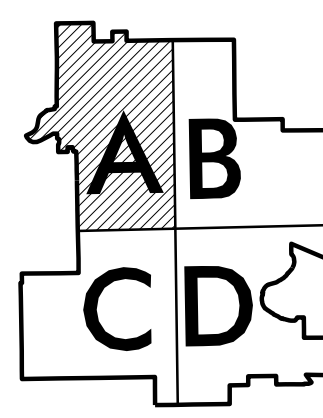

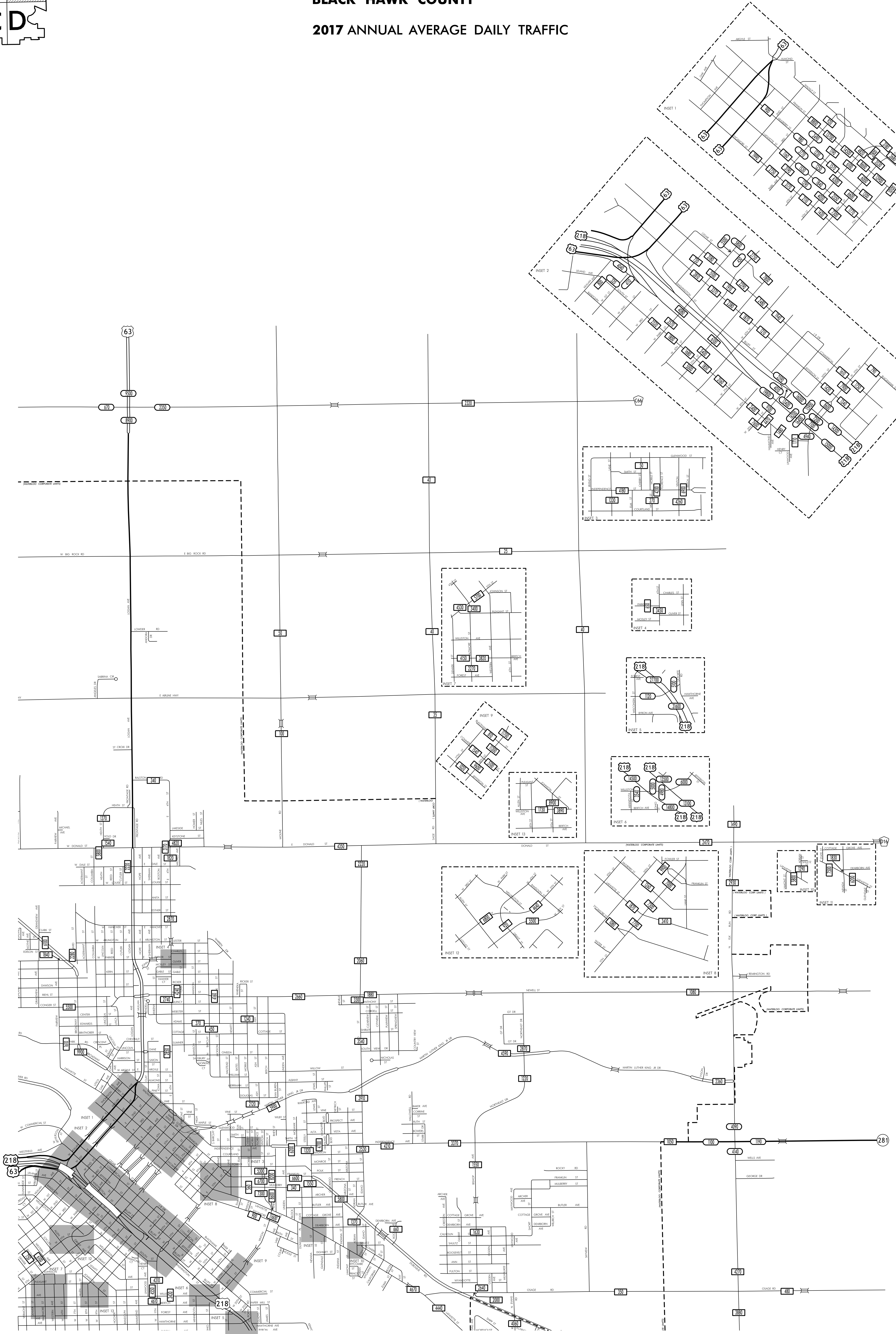
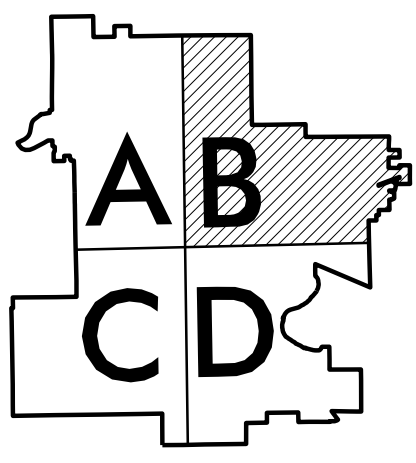



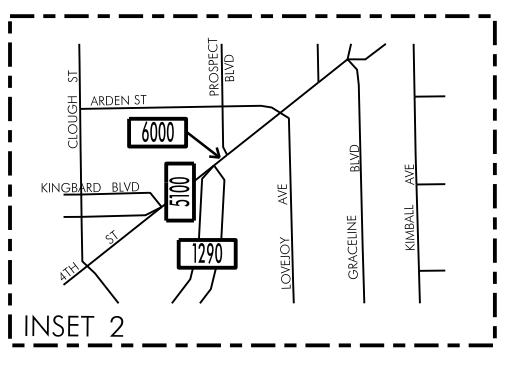
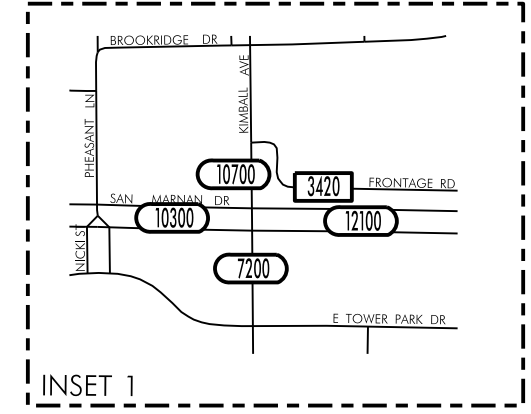
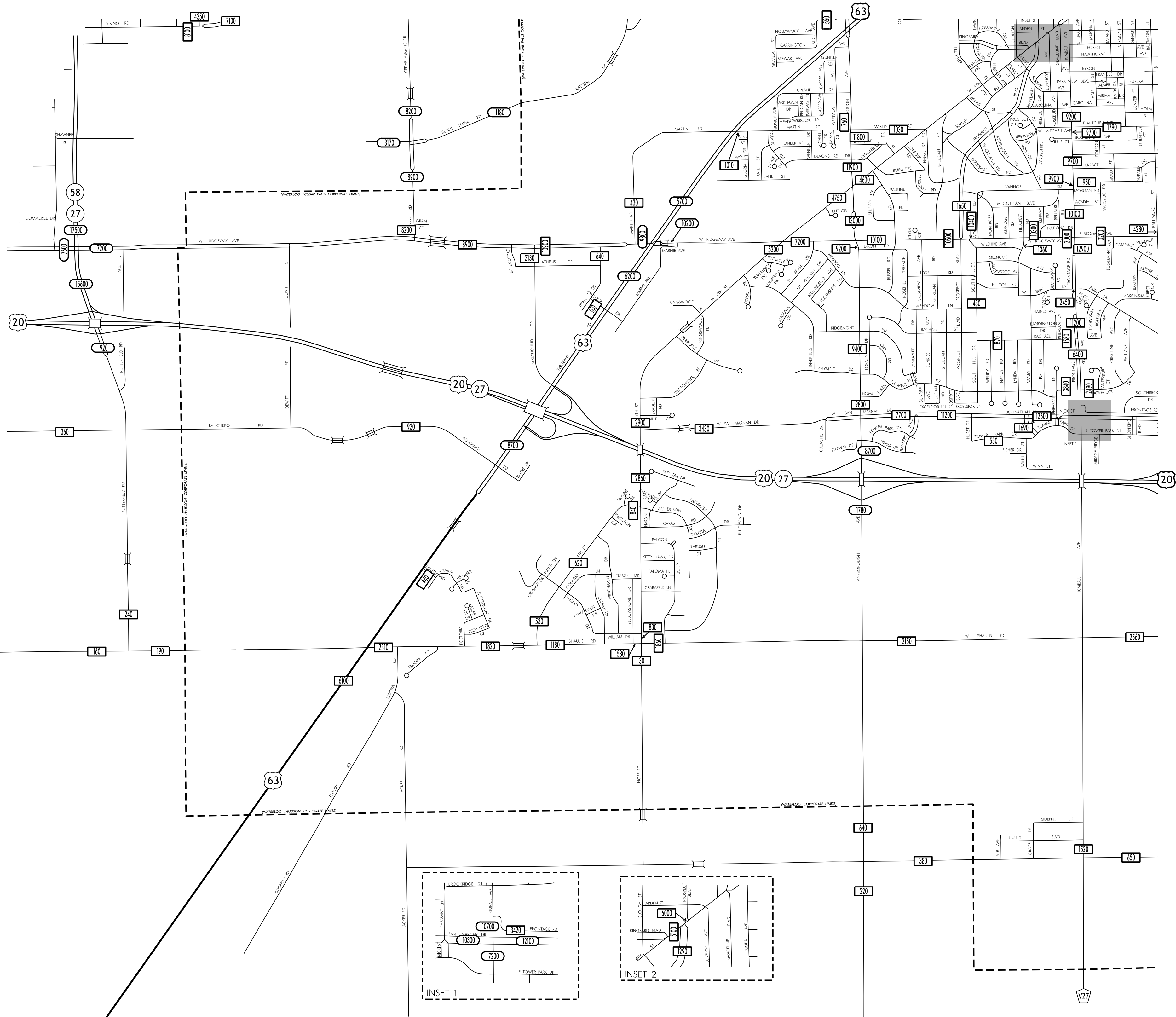
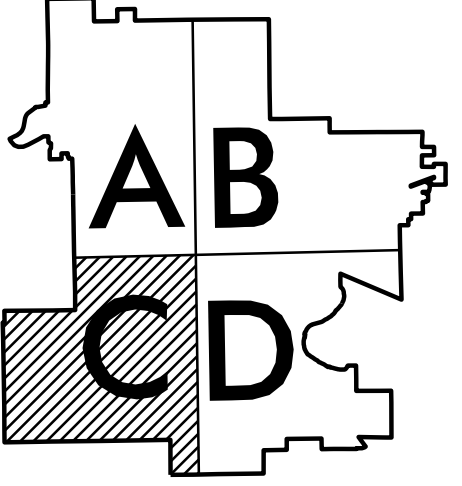

TRAFFIC FLOW MAP OF
WATERLOO A
BLACK HAWK COUNTY
2017 ANNUAL AVERAGE DAILY TRAFFIC



TRAFFIC FLOW MAP OF
WATERLOO B
BLACK HAWK COUNTY
2017 ANNUAL AVERAGE DAILY TRAFFIC



TRAFFIC FLOW MAP OF
WATERLOO C
BLACK HAWK COUNTY
2017 ANNUAL AVERAGE DAILY TRAFFIC



TRAFFIC FLOW MAP OF
WATERLOO D
BLACK HAWK COUNTY
2017 ANNUAL AVERAGE DAILY TRAFFIC

