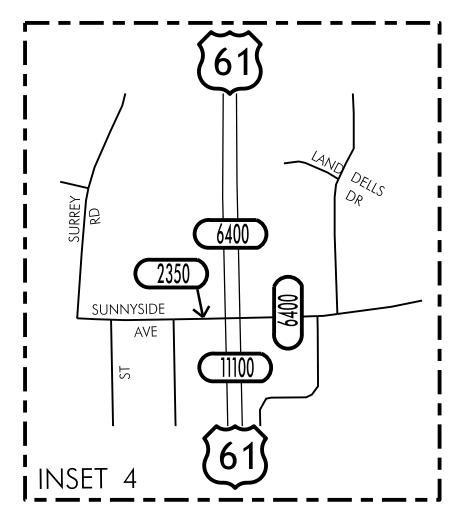
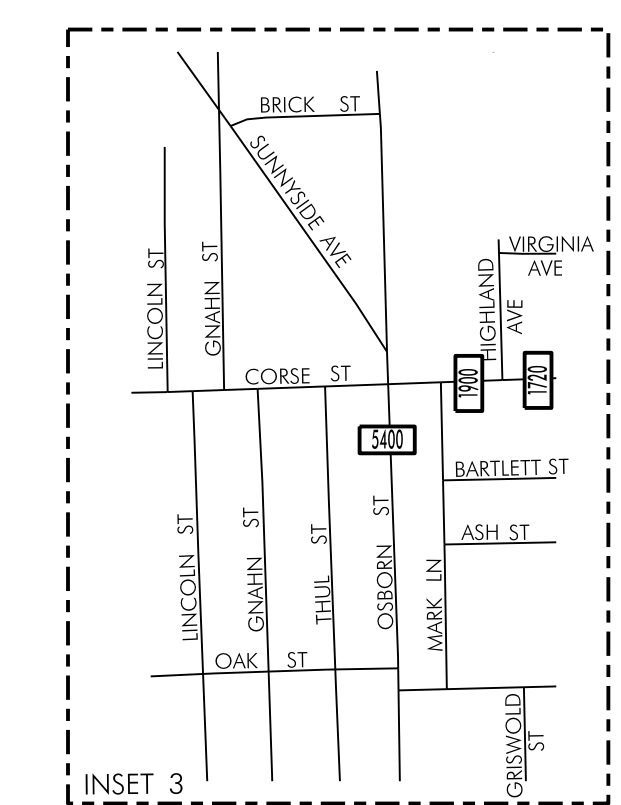
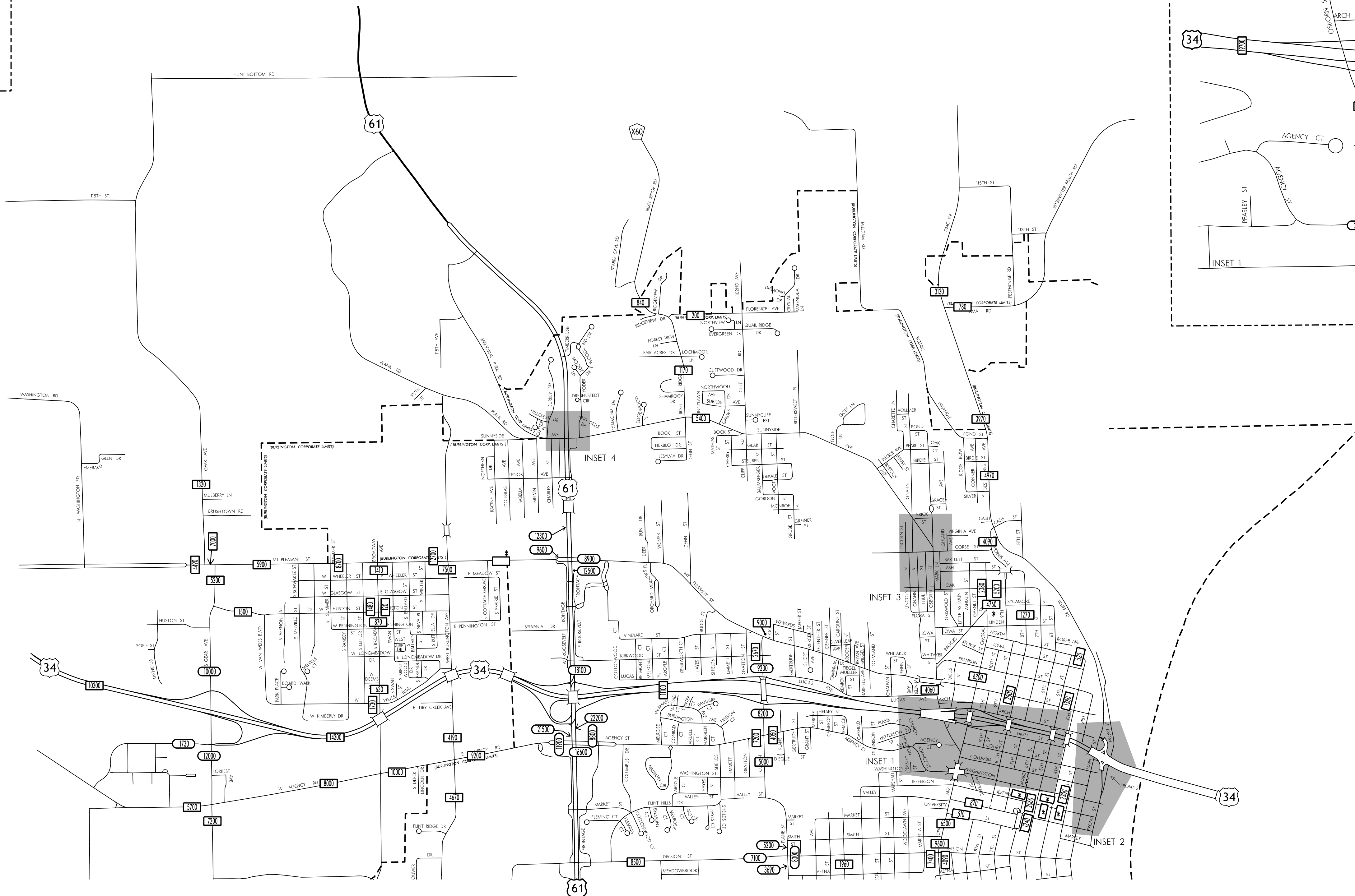
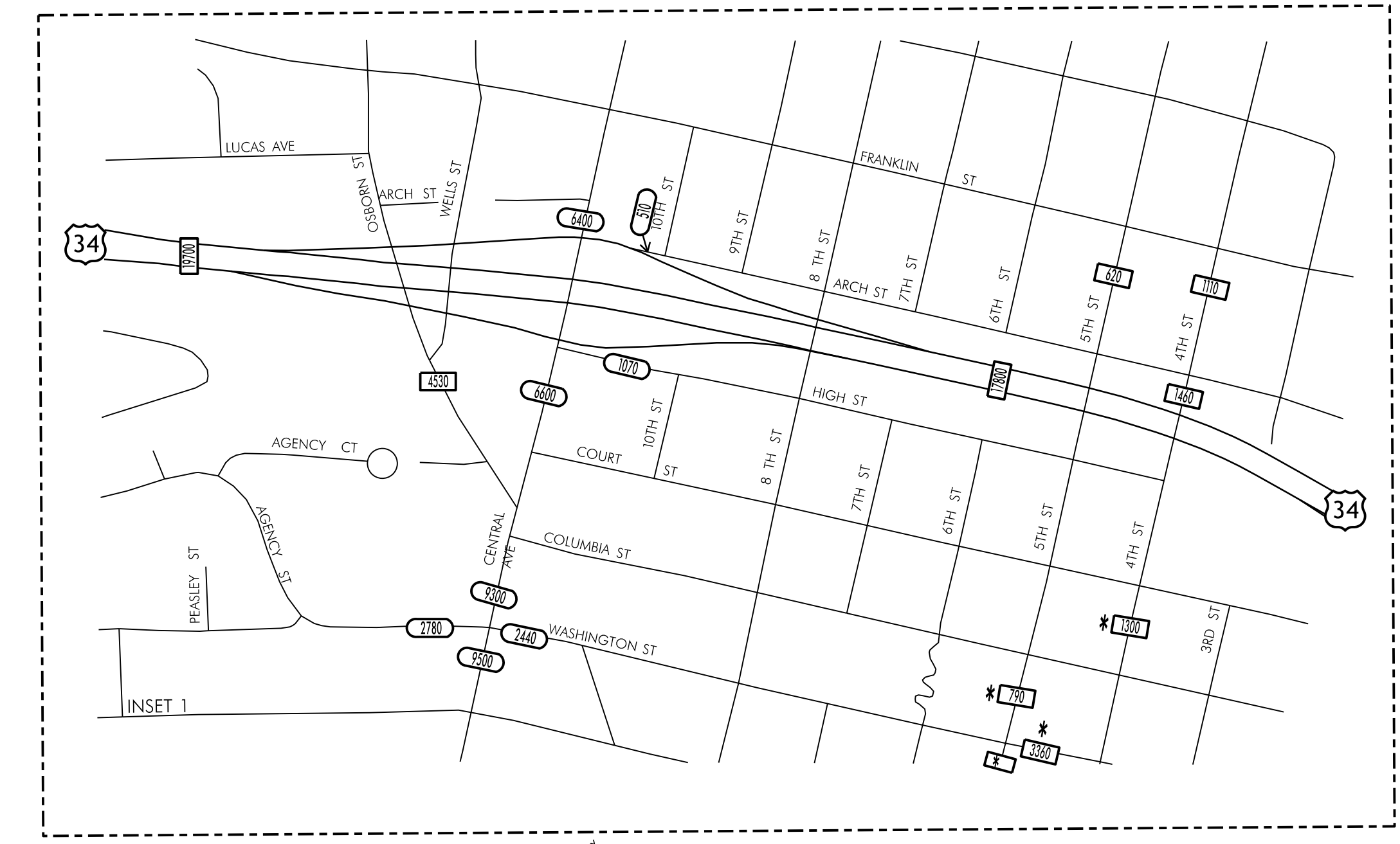
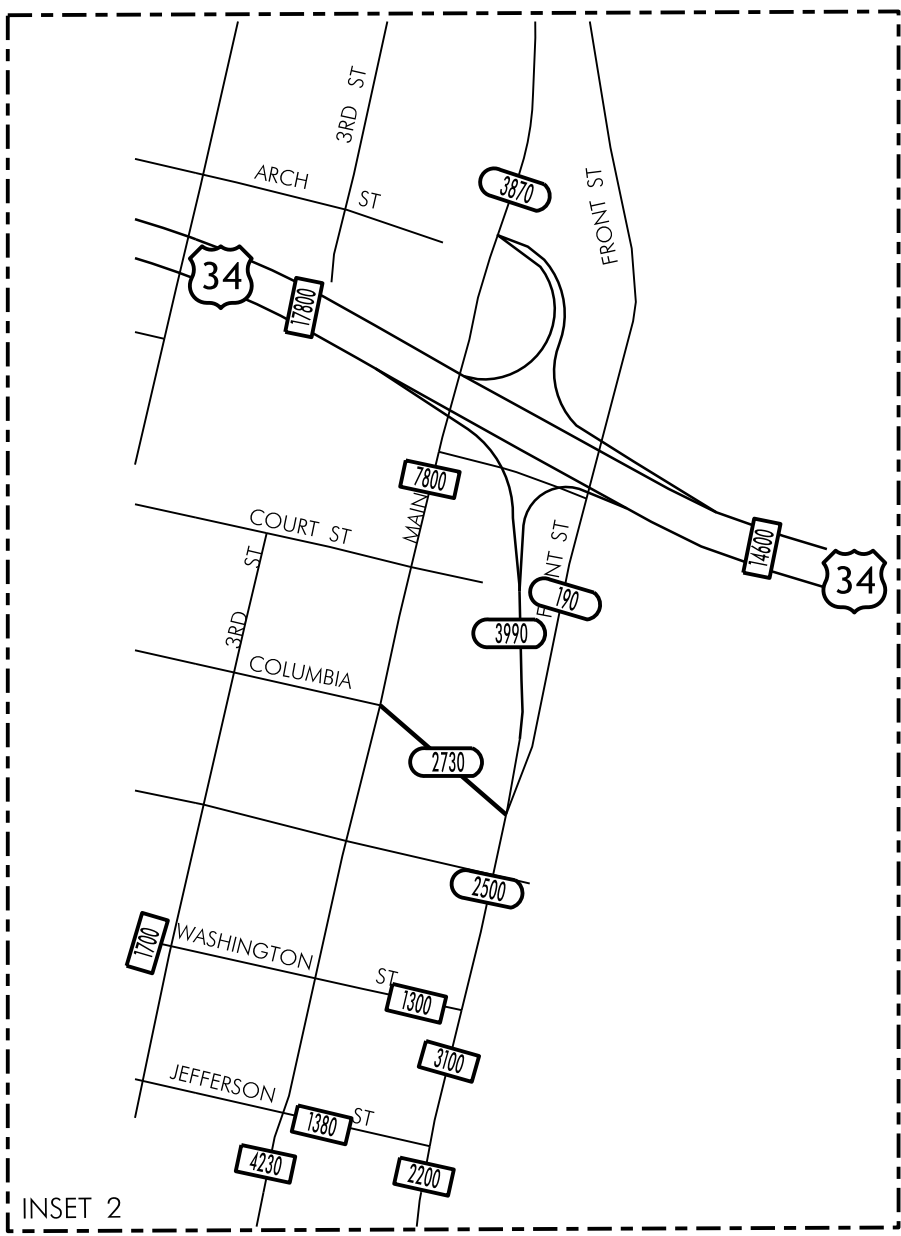
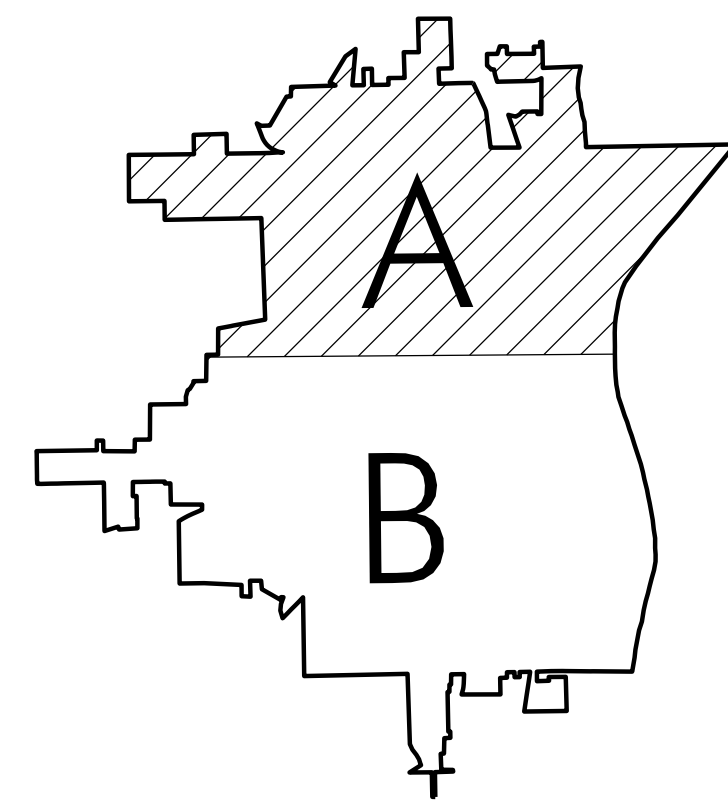



TRAFFIC FLOW MAP OF  
**BURLINGTON A**  
**DES MOINES COUNTY**

**2018 ANNUAL AVERAGE DAILY TRAFFIC**

\* REVISED 8 /2019

\* REVISED 10 /2020



**LEGEND**

- RECORDER ONLY
- MANUAL COUNT

TRAFFIC FLOW MAP OF  
**BURLINGTON B**  
**DES MOINES COUNTY**  
**2018 ANNUAL AVERAGE DAILY TRAFFIC**  
 \* REVISED 8 /2019

